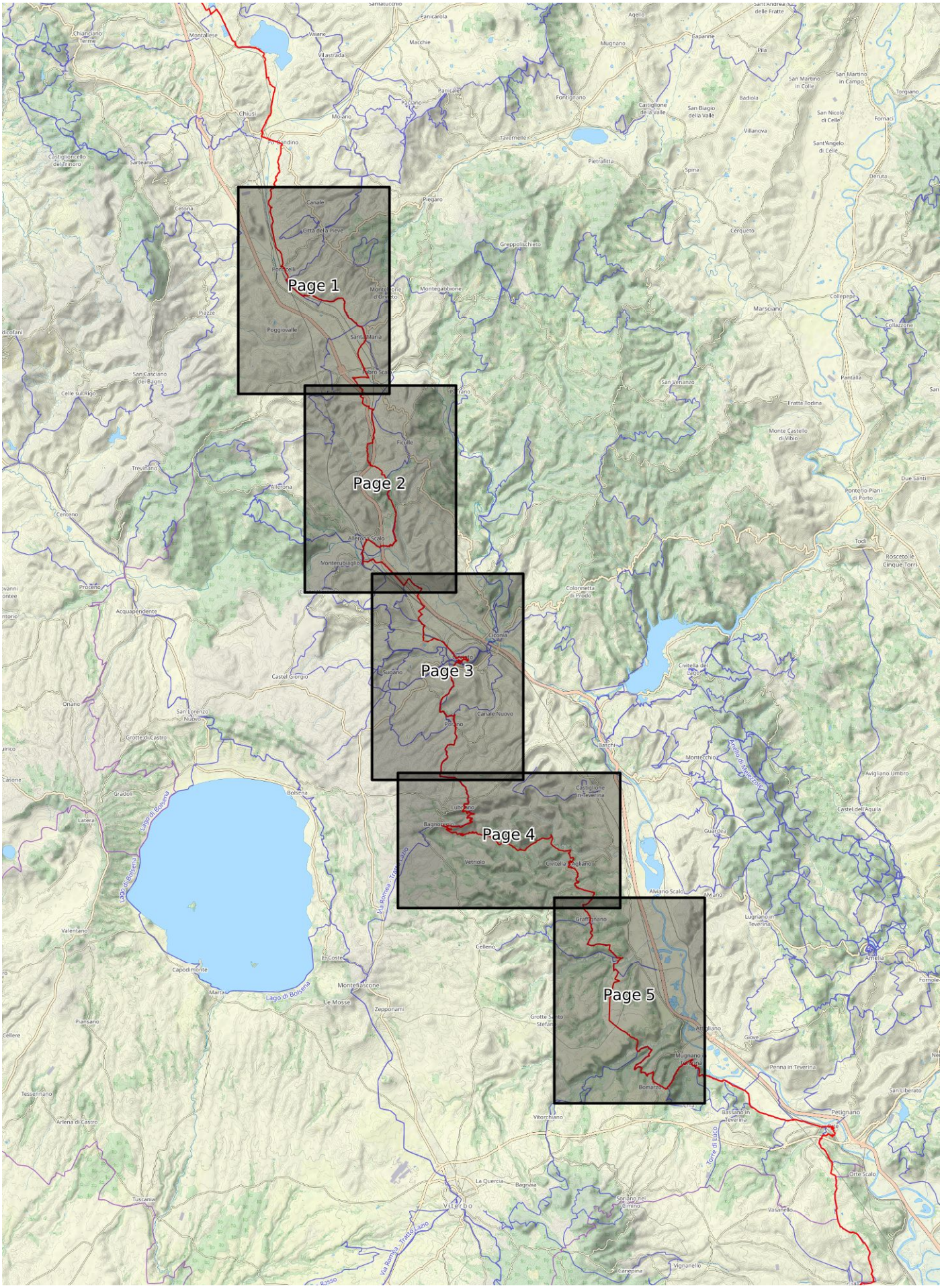

Page 5/5
WGS84
UTM Zones 32T-33T

CALTOPO

5 10 15 20 25 30 35 km

5 10 15 20 mi

Scale **1:310531** 1 inch = 4.9 miles

MN
3.9º

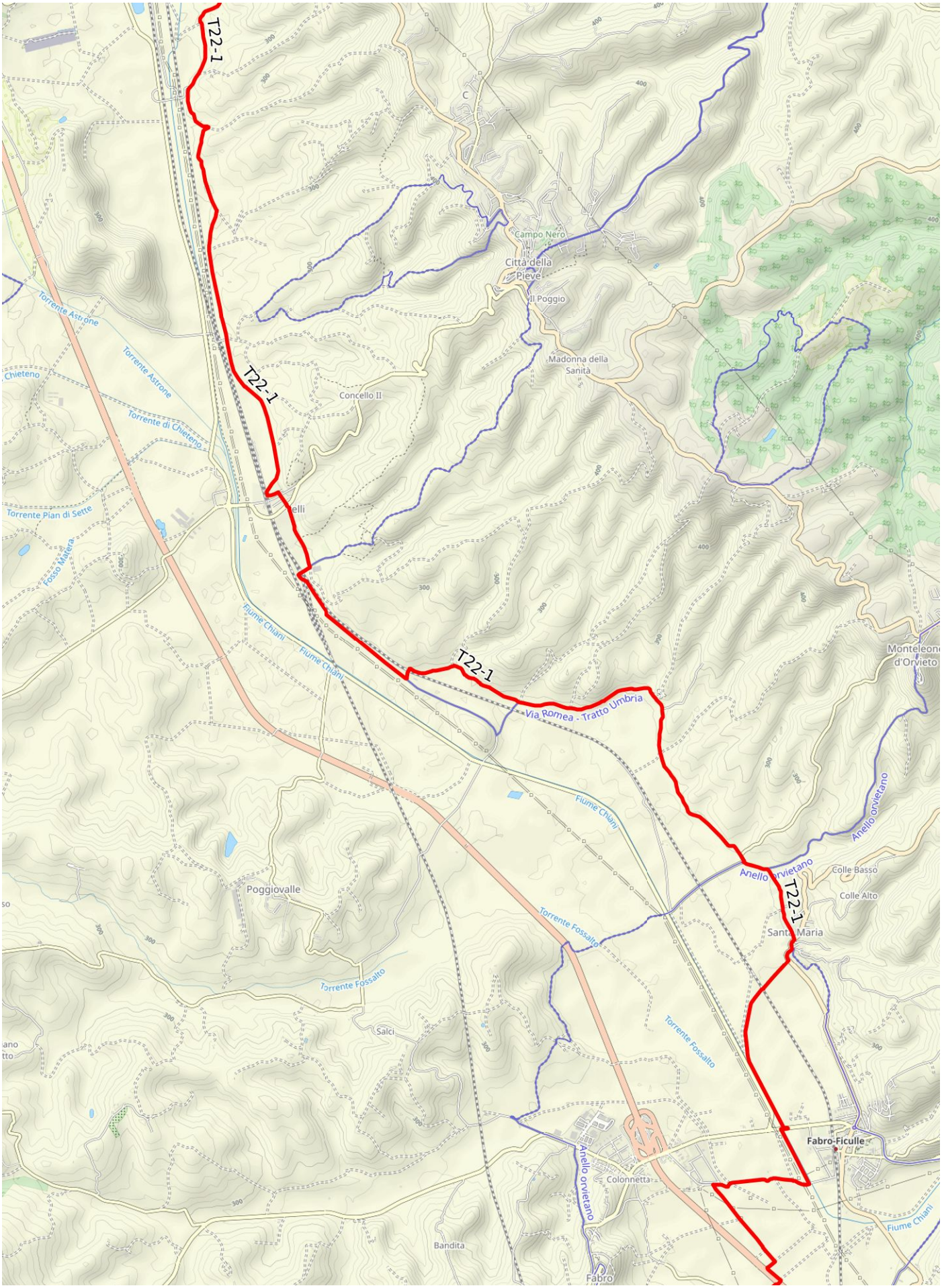

Page 1/5
WGS84
UTM Zones 32T-33T

CALTOPO

1 2 3 4 5 6 km

1 2 3 mi

Scale **1:50000** 1 inch = 4167 feet

MN
3.8º

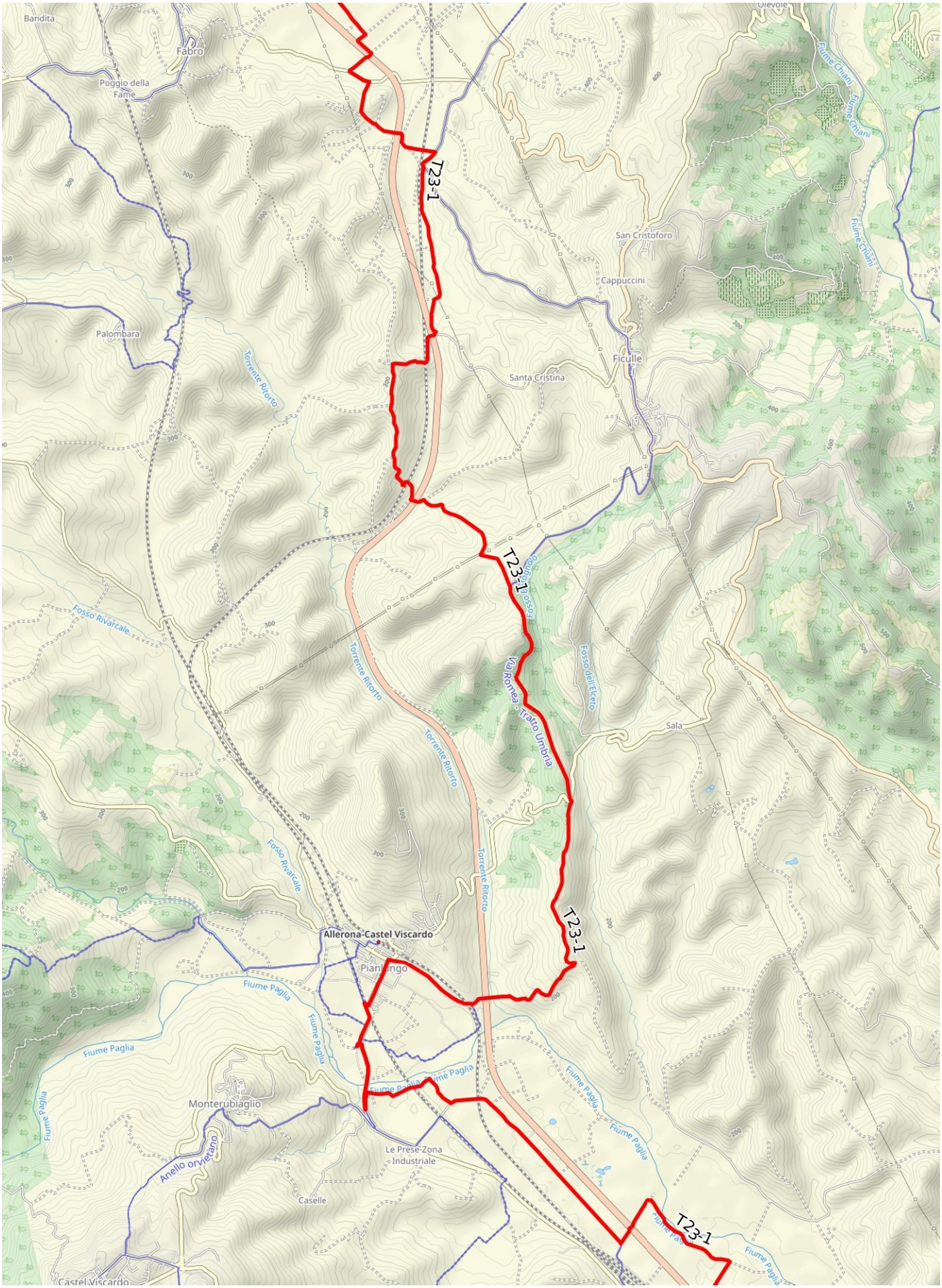

Page 2/5
WGS84
UTM Zones 32T-33T

1 2 3 4 5 6 km

1 2 3 mi

Scale **1:50000** 1 inch = 4167 feet

MN
3.8º

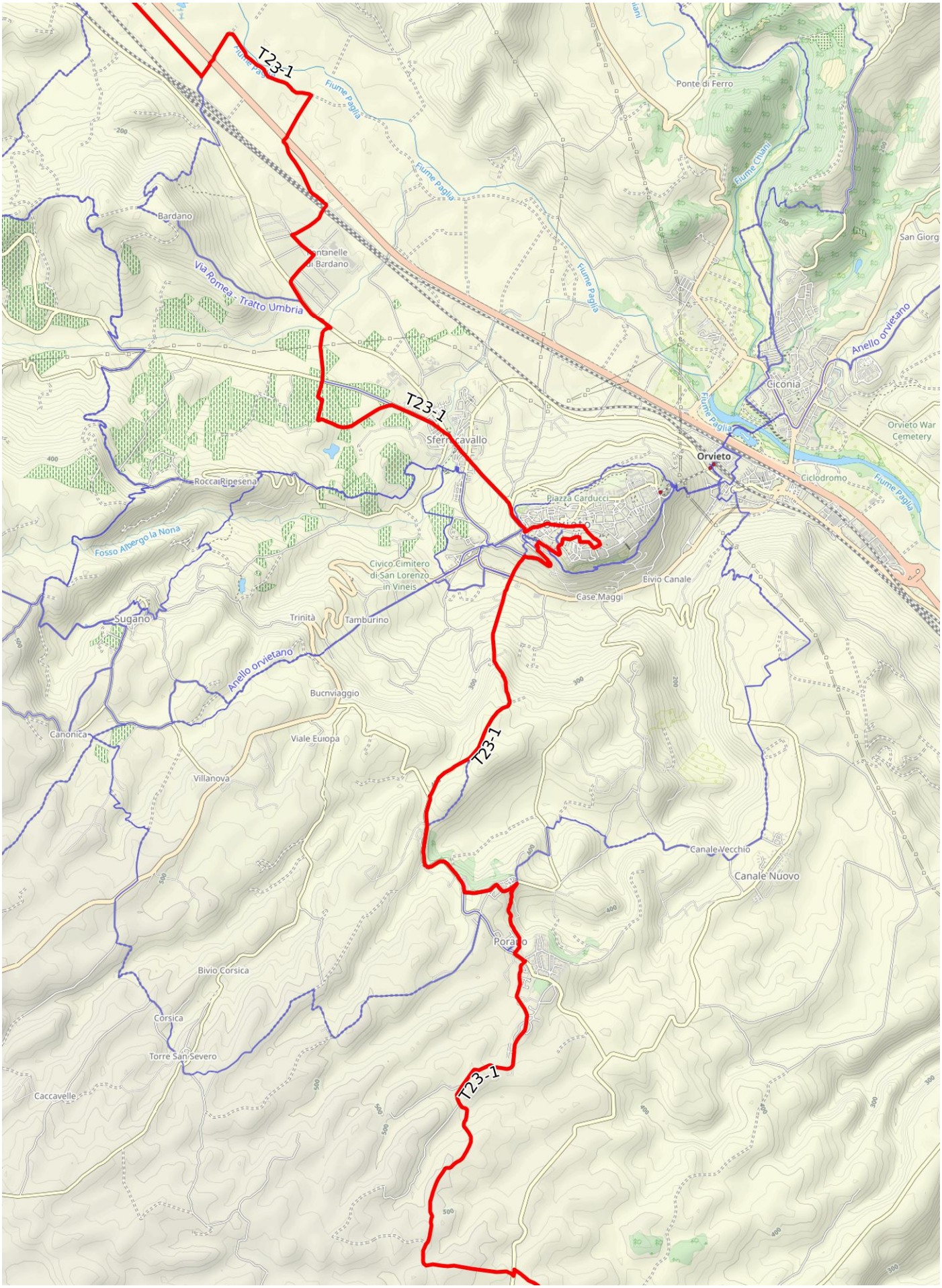

Page 3/5
WGS84
UTM Zone 33T

CALTOPO

1 2 3 4 5 6 km

1 2 3 mi

Scale **1:50000** 1 inch = 4167 feet

MN
3.9º

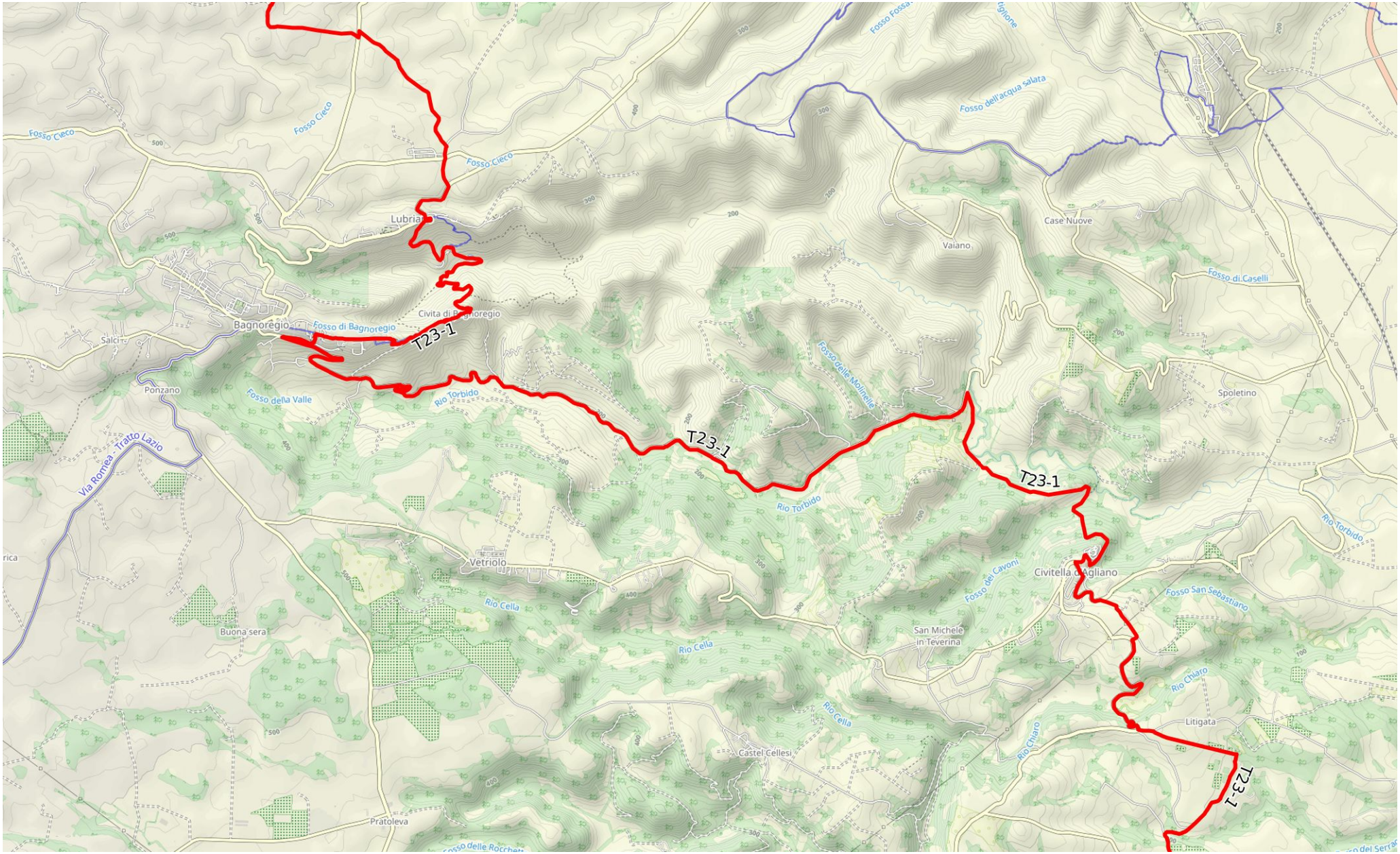

Page 4/5
WGS84
UTM Zone 33T

CALTOPO

1 2 3 4 5 6 7 8 9 10 km

1 2 3 4 5 6 mi

Scale **1:50000** 1 inch = 4167 feet

MN
3.9º

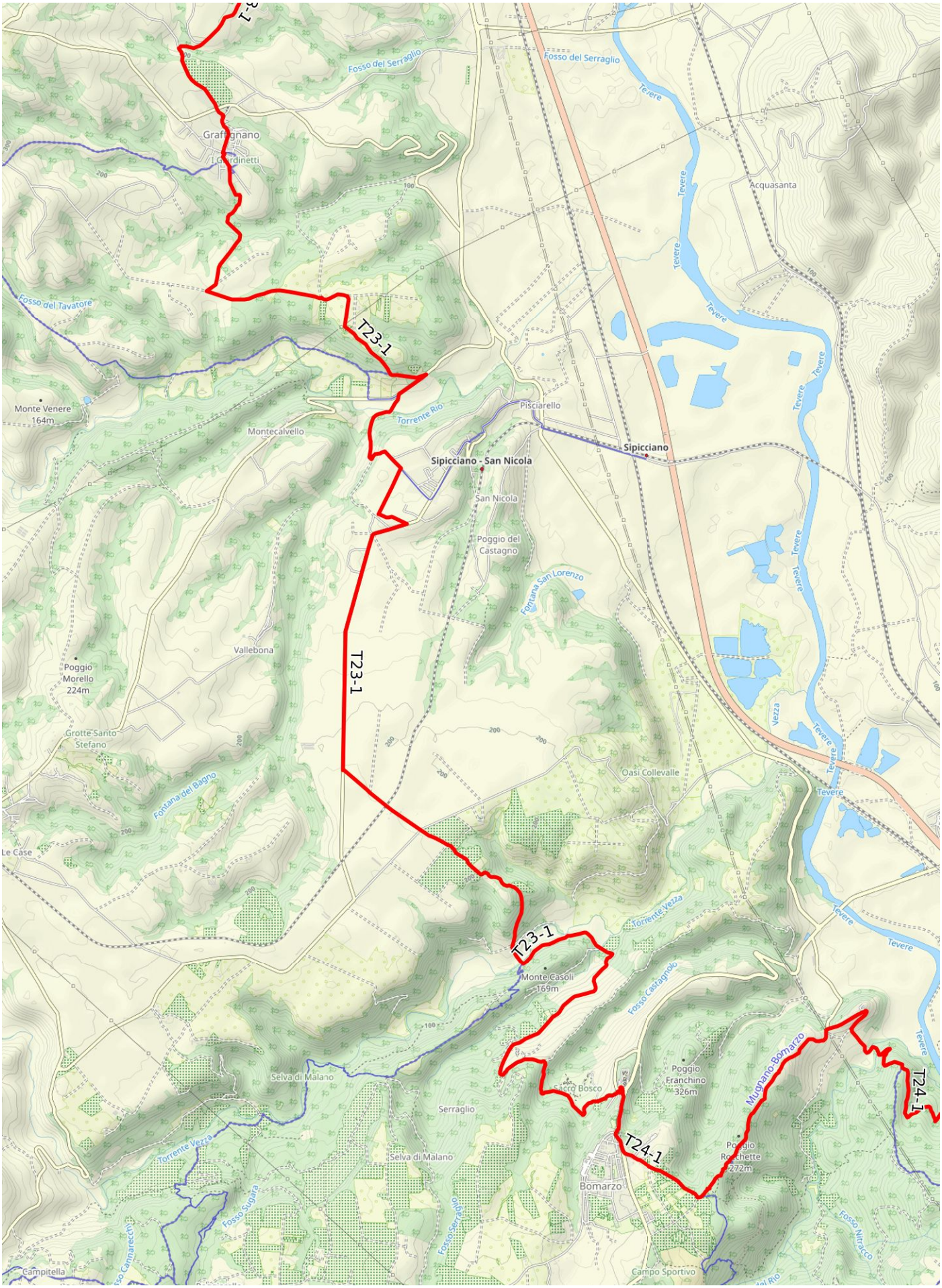

Page 5/5
WGS84
UTM Zone 33T

CALTOPO

1 2 3 4 5 6 km

1 2 3 mi

Scale **1:50000** 1 inch = 4167 feet

MN
3.9º