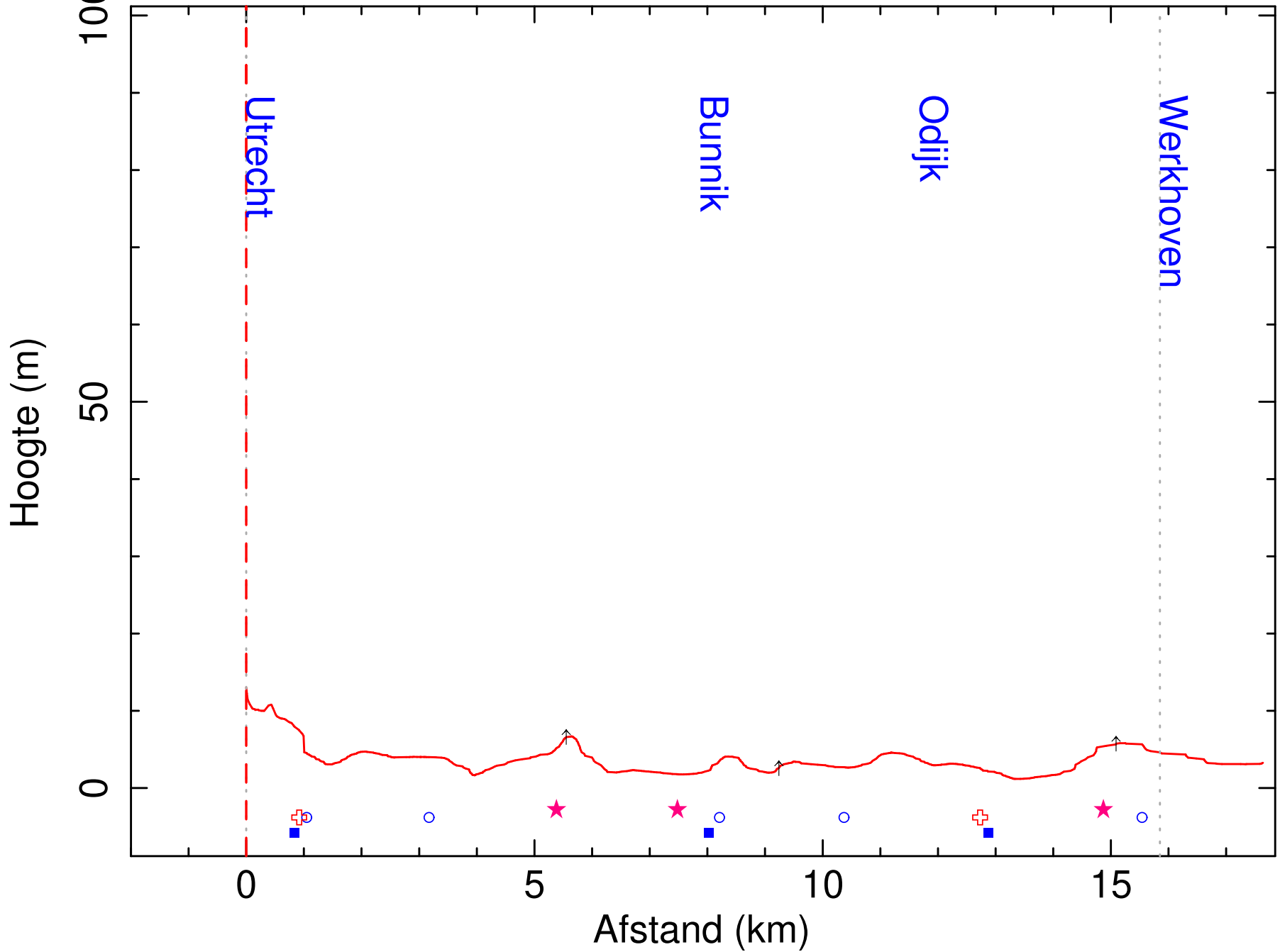
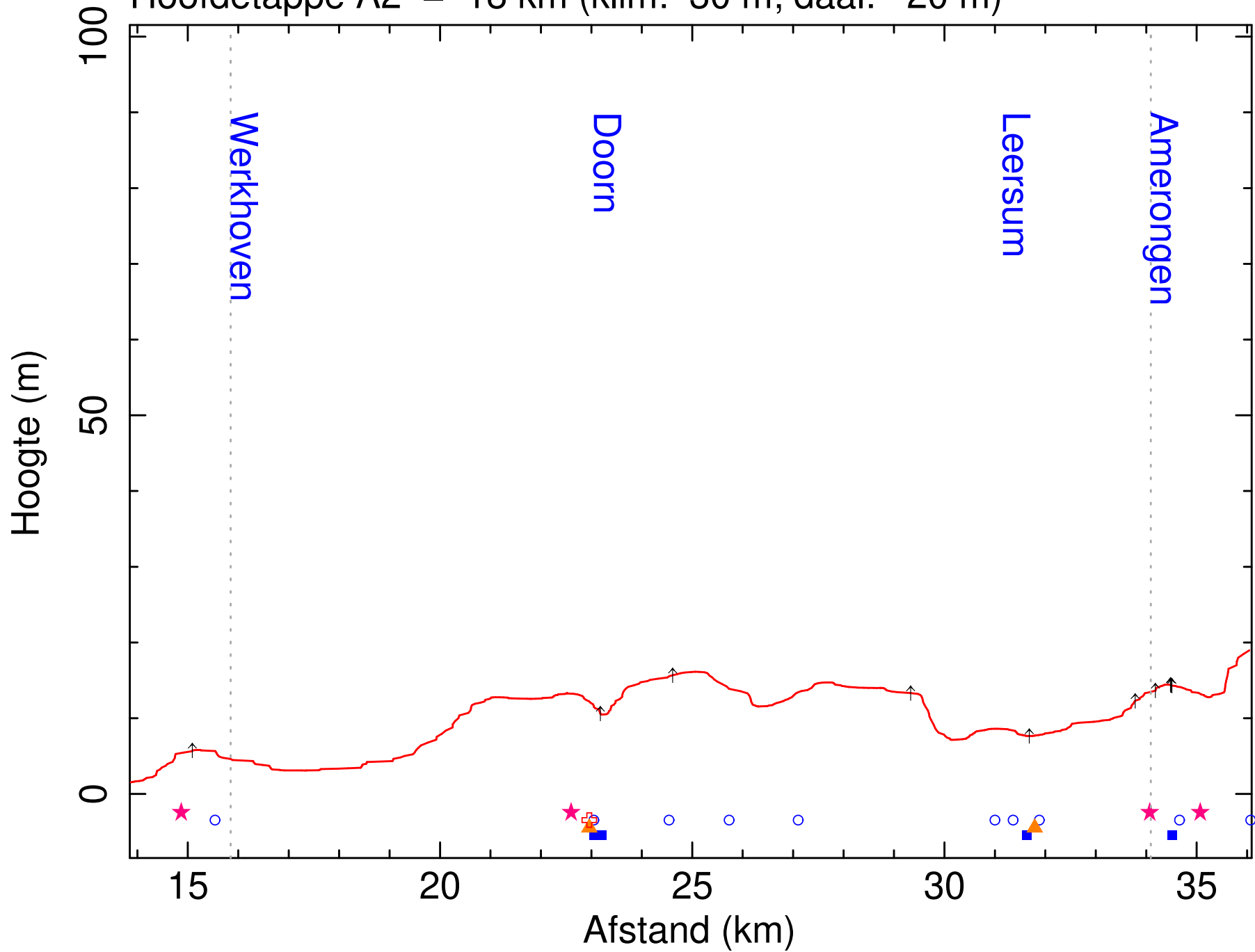


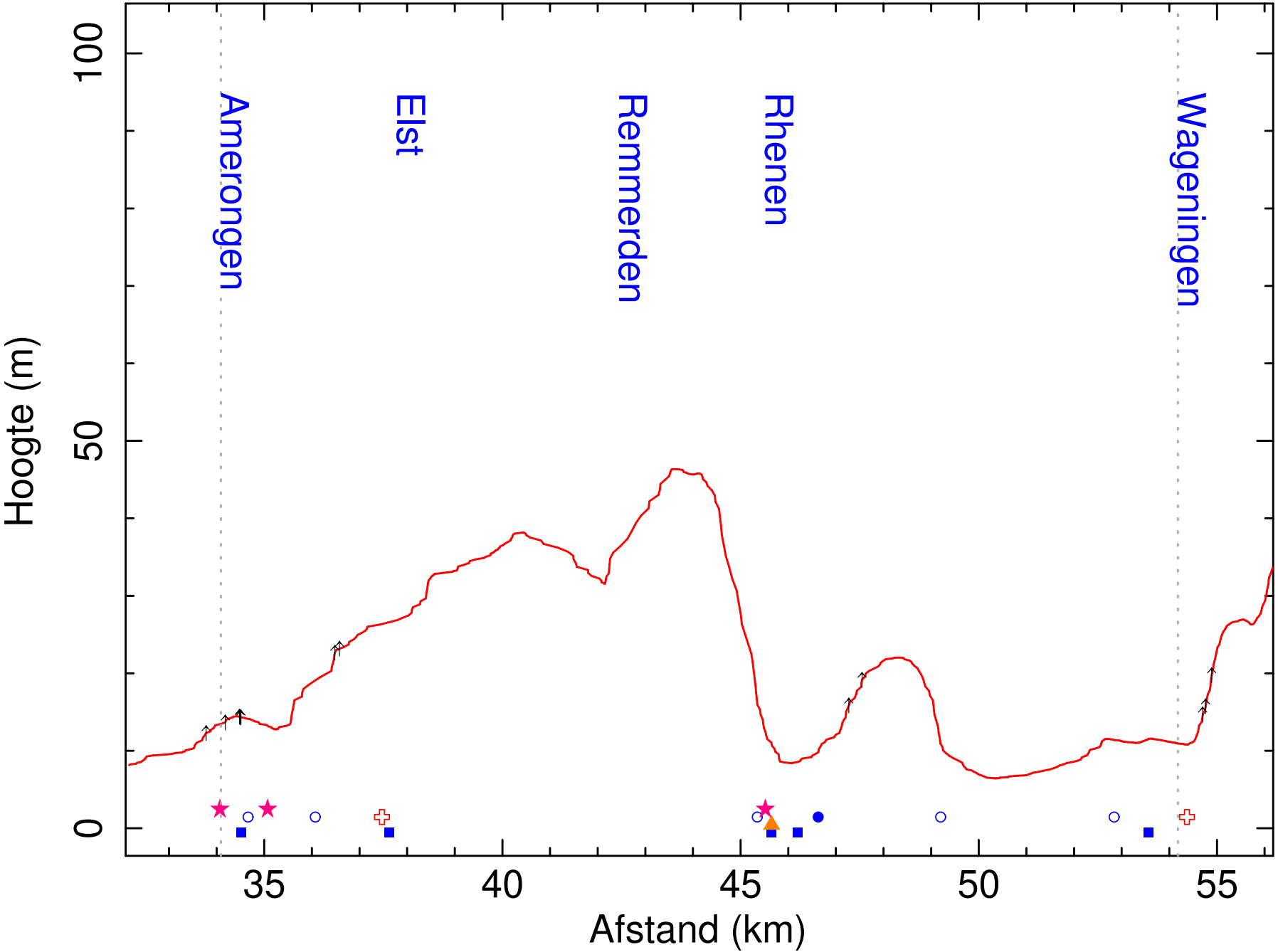
Hoofdetappe A1 – 16 km (klim: 20 m; daal: 30 m)



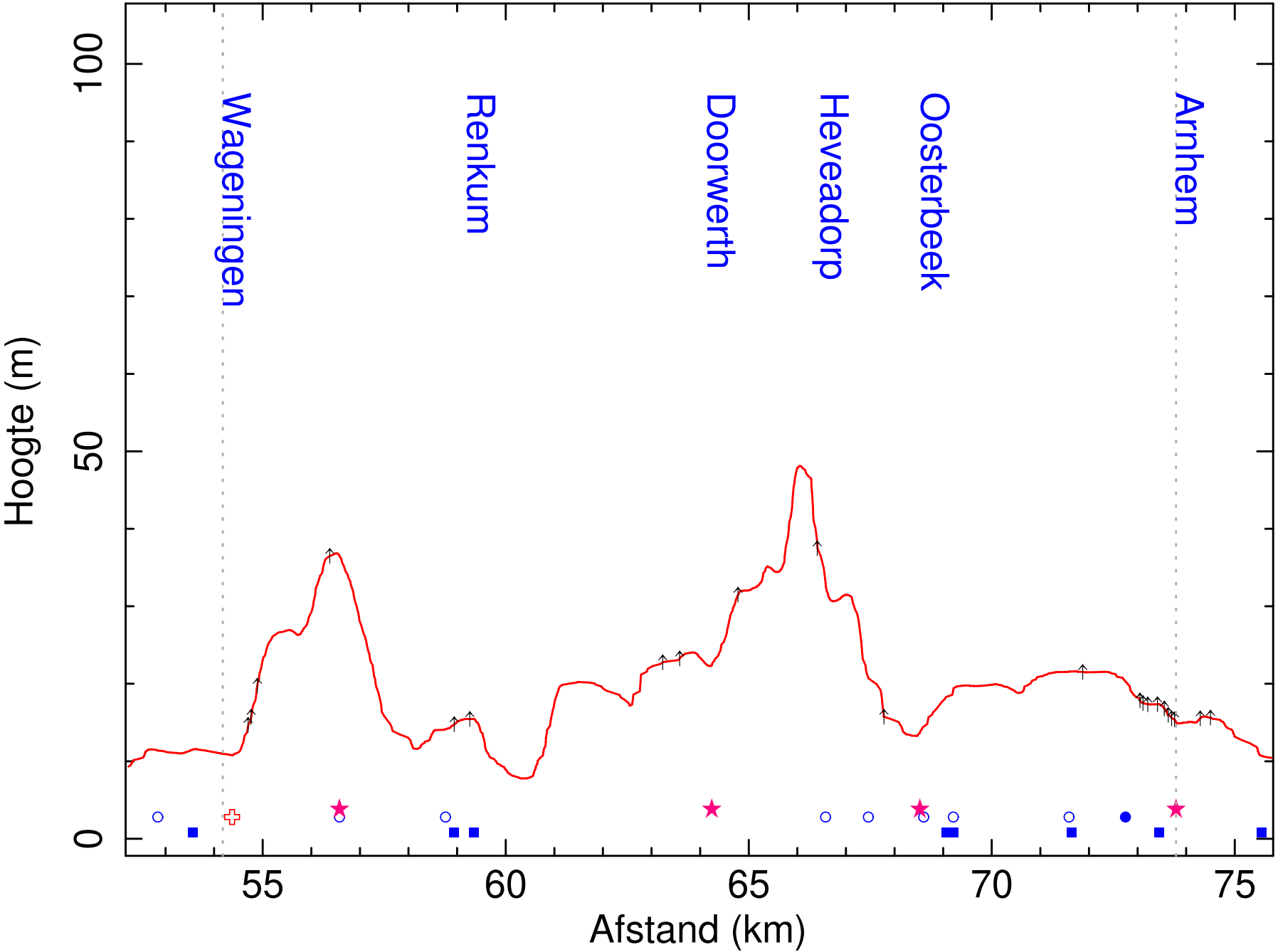
Hoofdetappe A2 – 18 km (klim: 30 m; daal: 20 m)



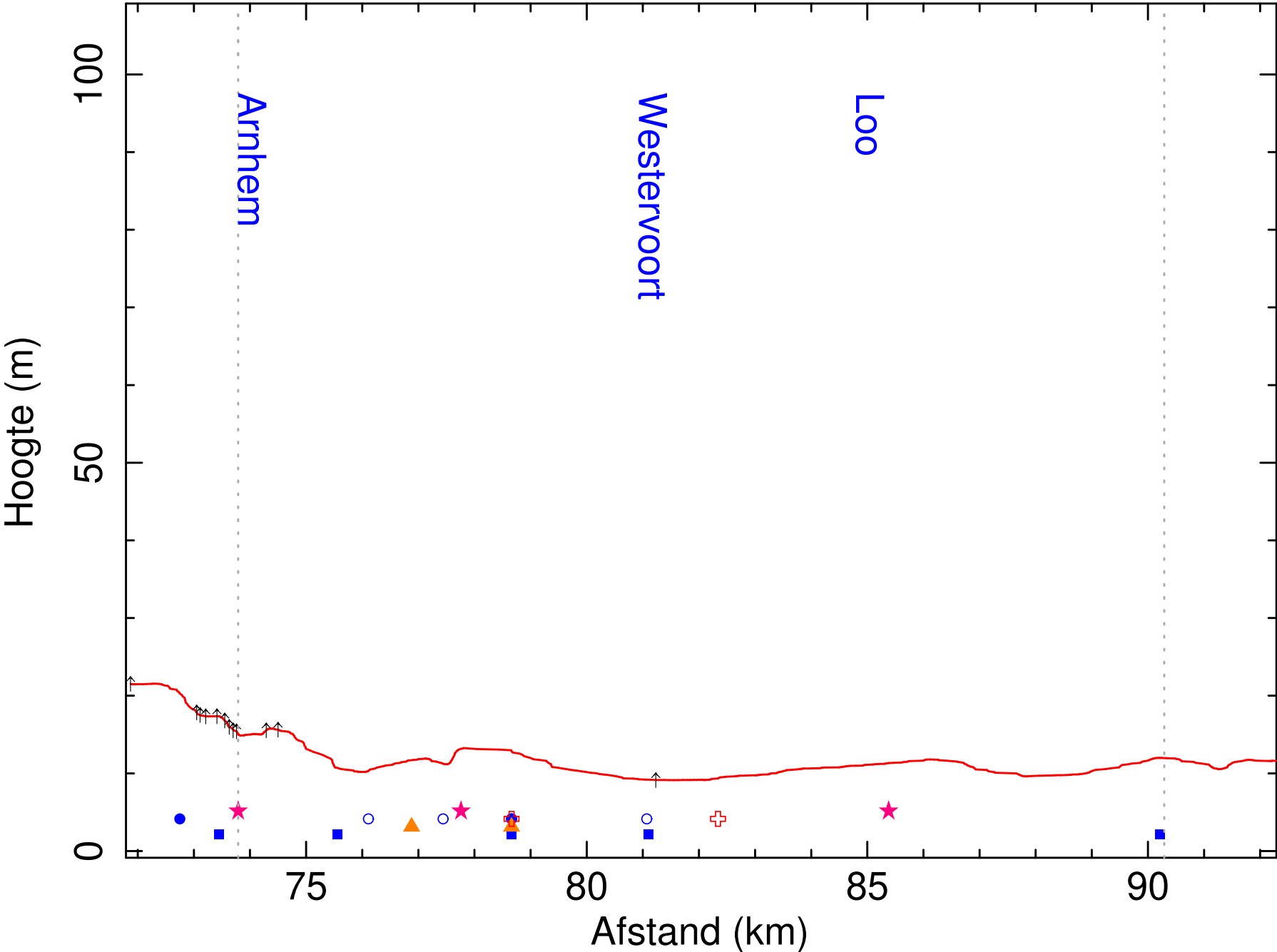
Hoofdetappe A3 – 20 km (klim: 60 m; daal: 60 m)



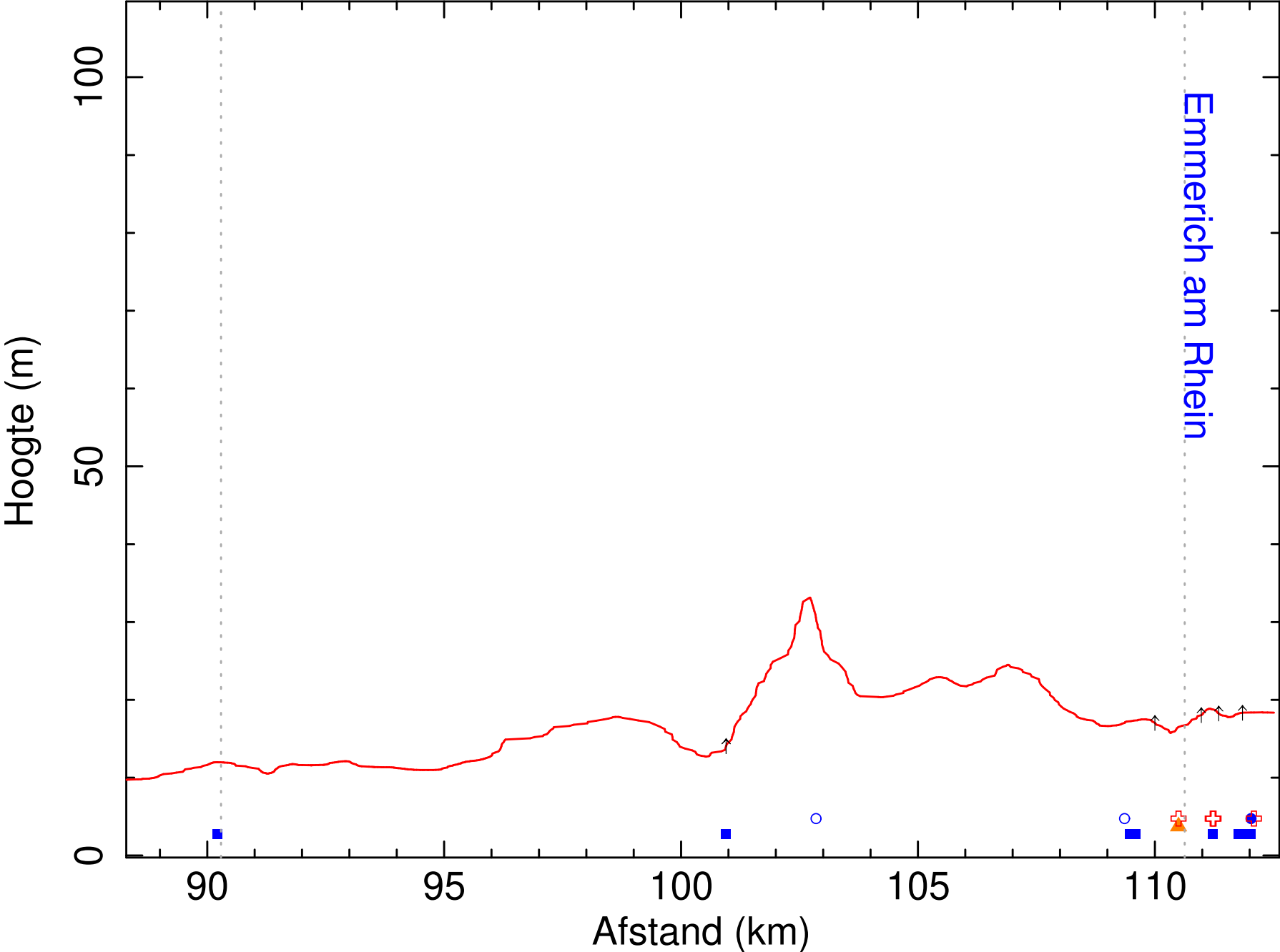
Hoofdetappe A4 – 20 km (klim: 90 m; daal: 80 m)



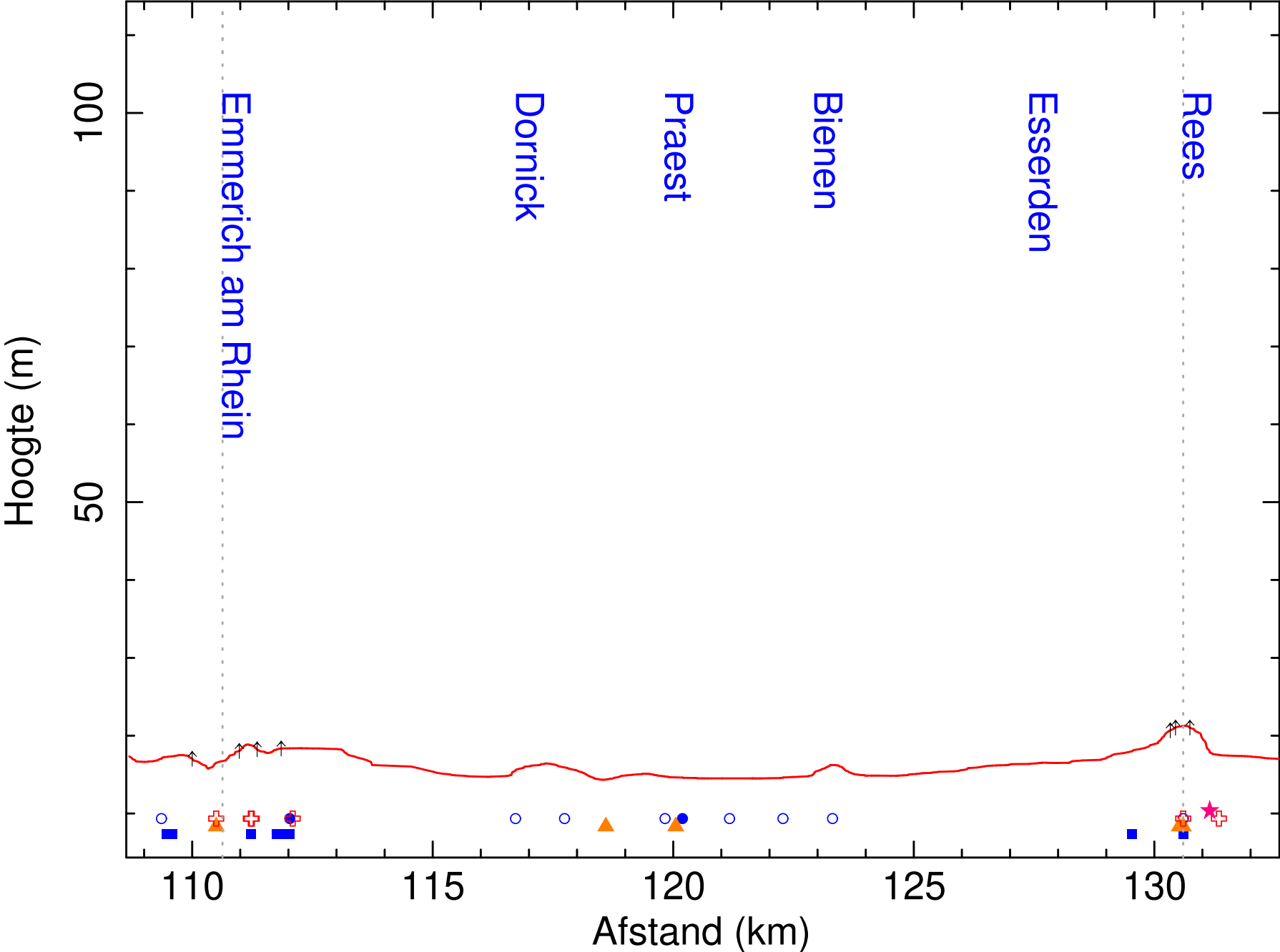
Hoofdetappe A5 – 16 km (klim: 10 m; daal: 10 m)



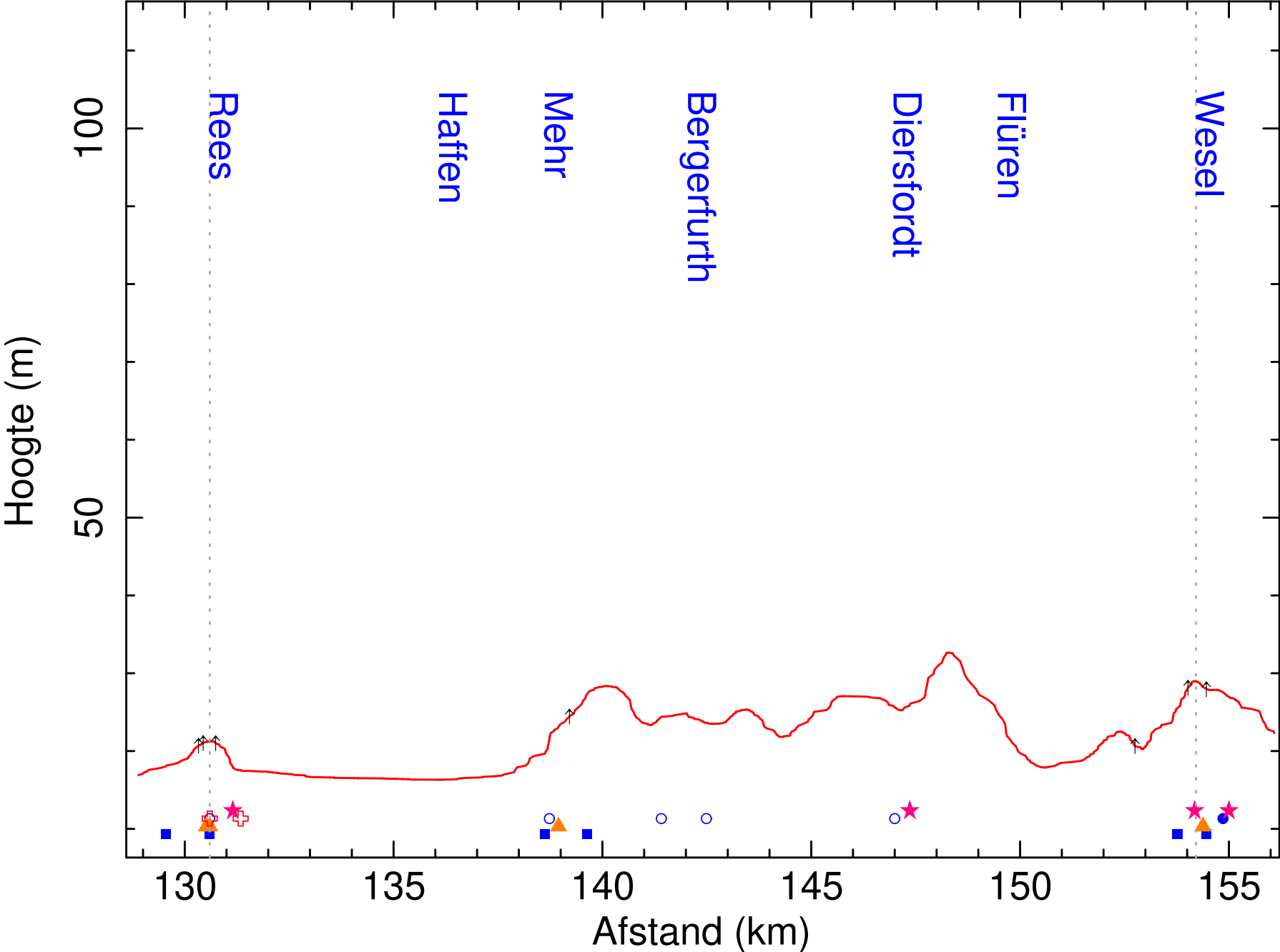
Hoofdetappe A6 – 20 km (klim: 40 m; daal: 30 m)



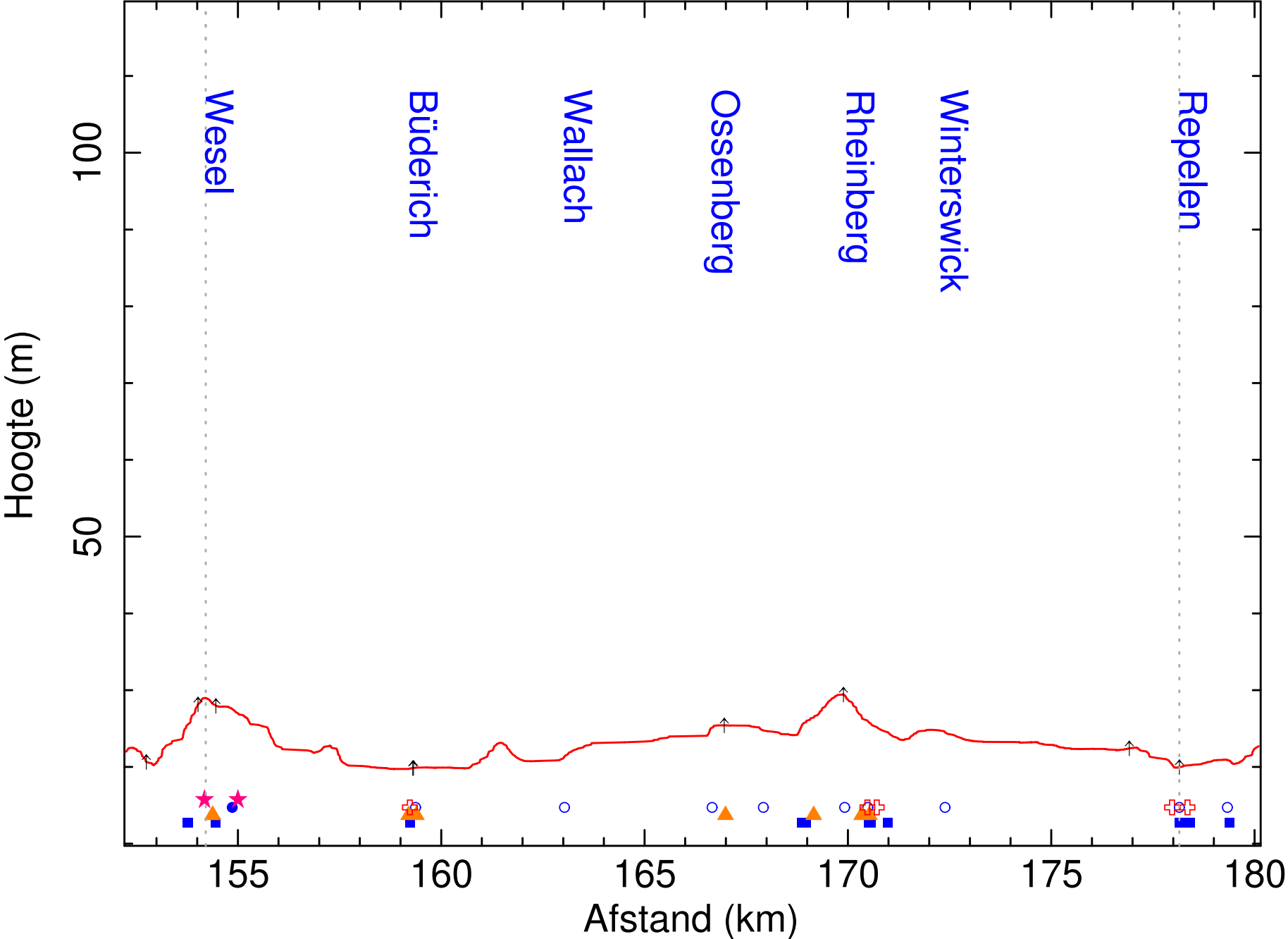
Hoofdetappe A7 – 20 km (klim: 10 m; daal: 10 m)



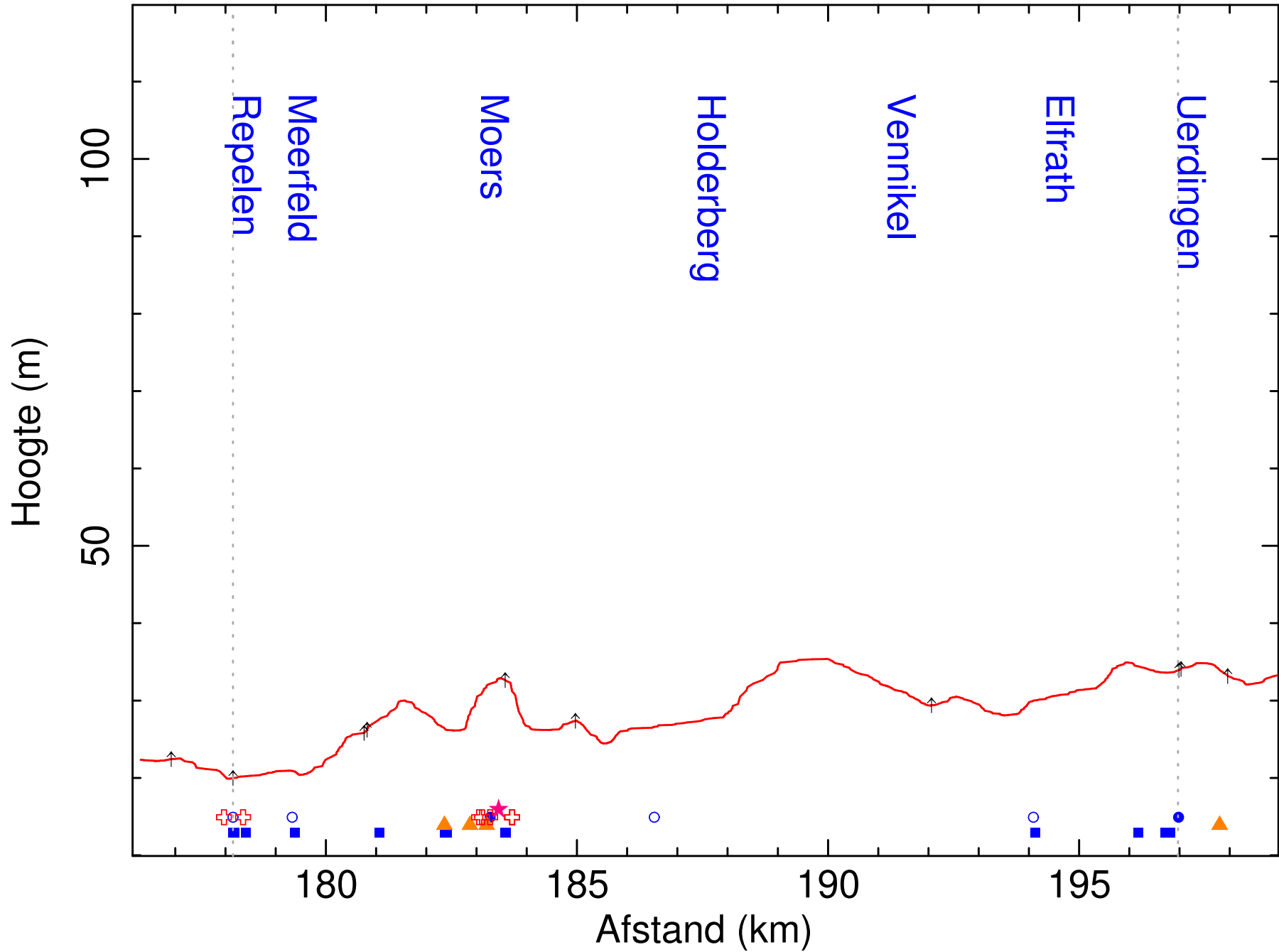
Hoofdetappe A8 – 24 km (klim: 40 m; daal: 30 m)



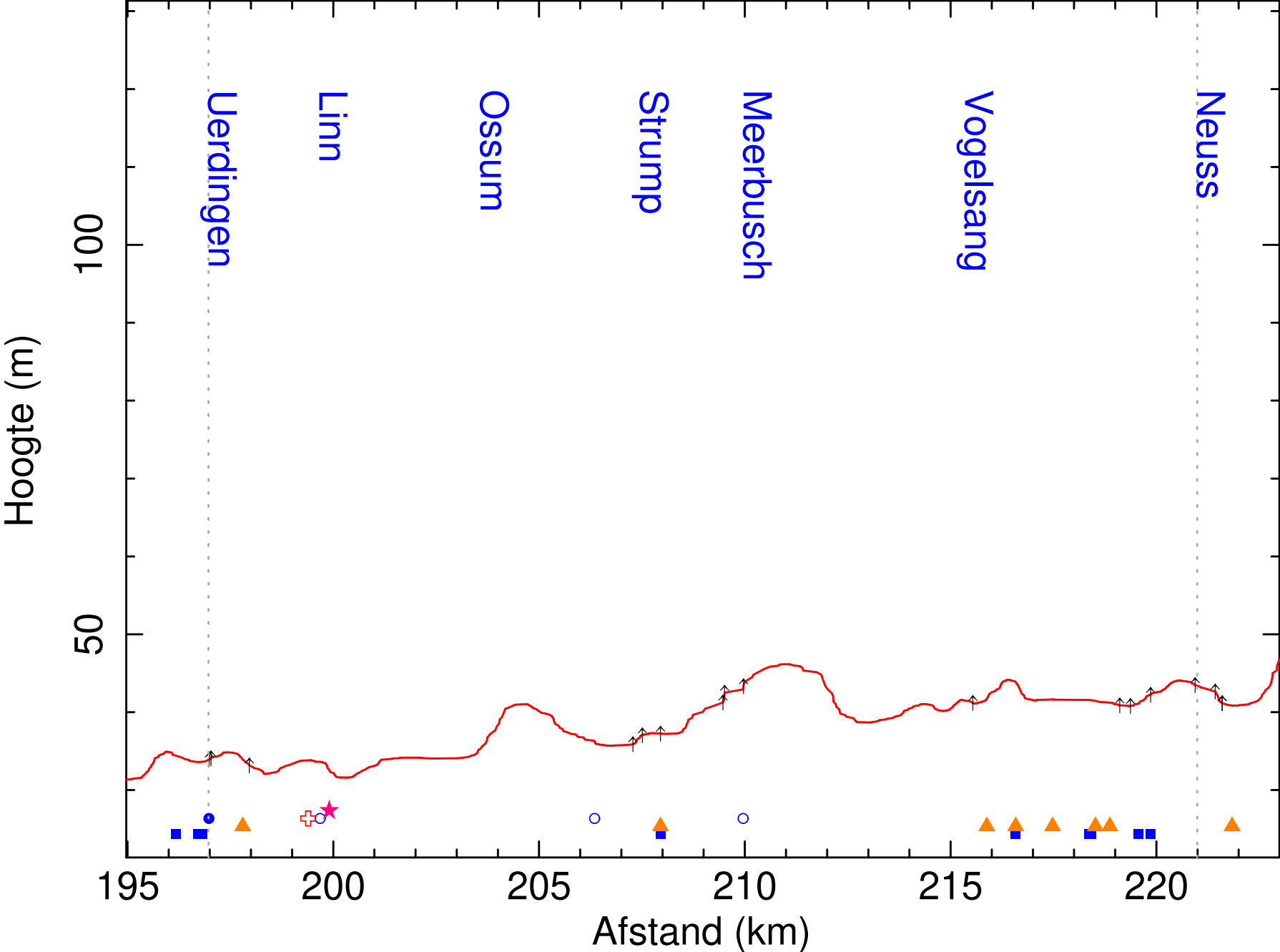
Hoofdetappe A9 – 24 km (klim: 20 m; daal: 30 m)



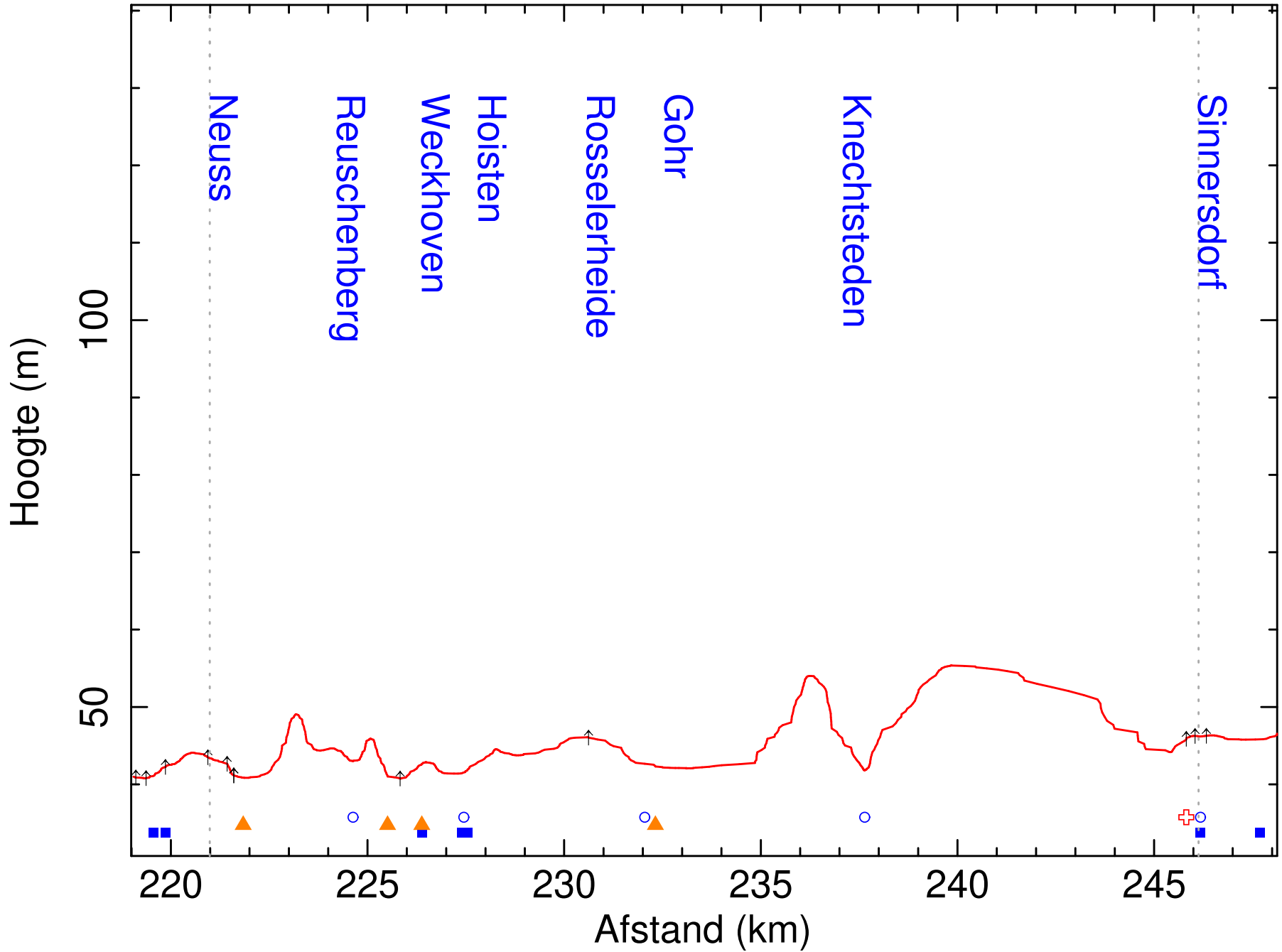
Hoofdetappe A10 – 19 km (klim: 40 m; daal: 20 m)



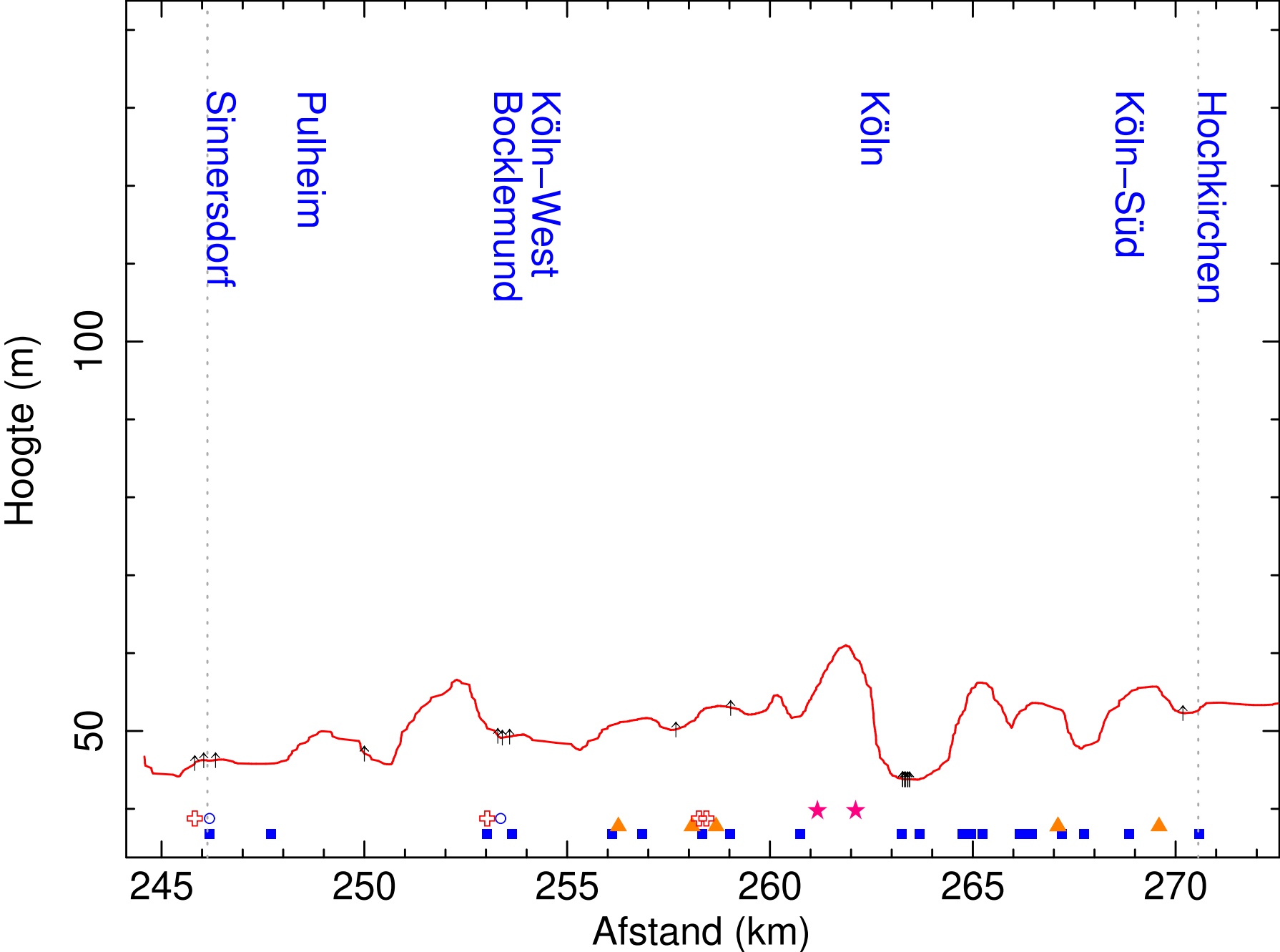
Hoofdetappe A11 – 24 km (klim: 30 m; daal: 20 m)



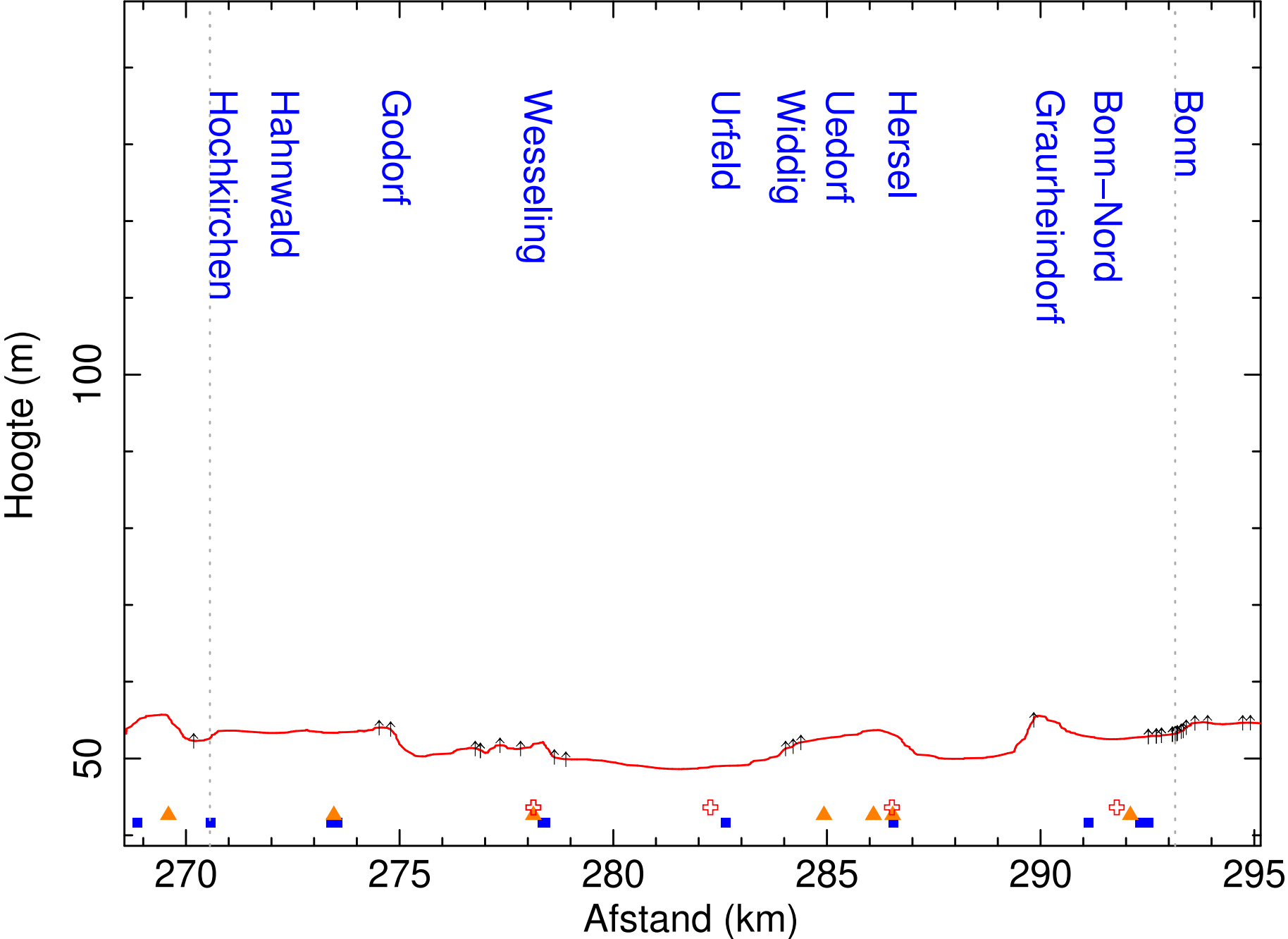
Hoofdetappe A12 – 25 km (klim: 50 m; daal: 40 m)



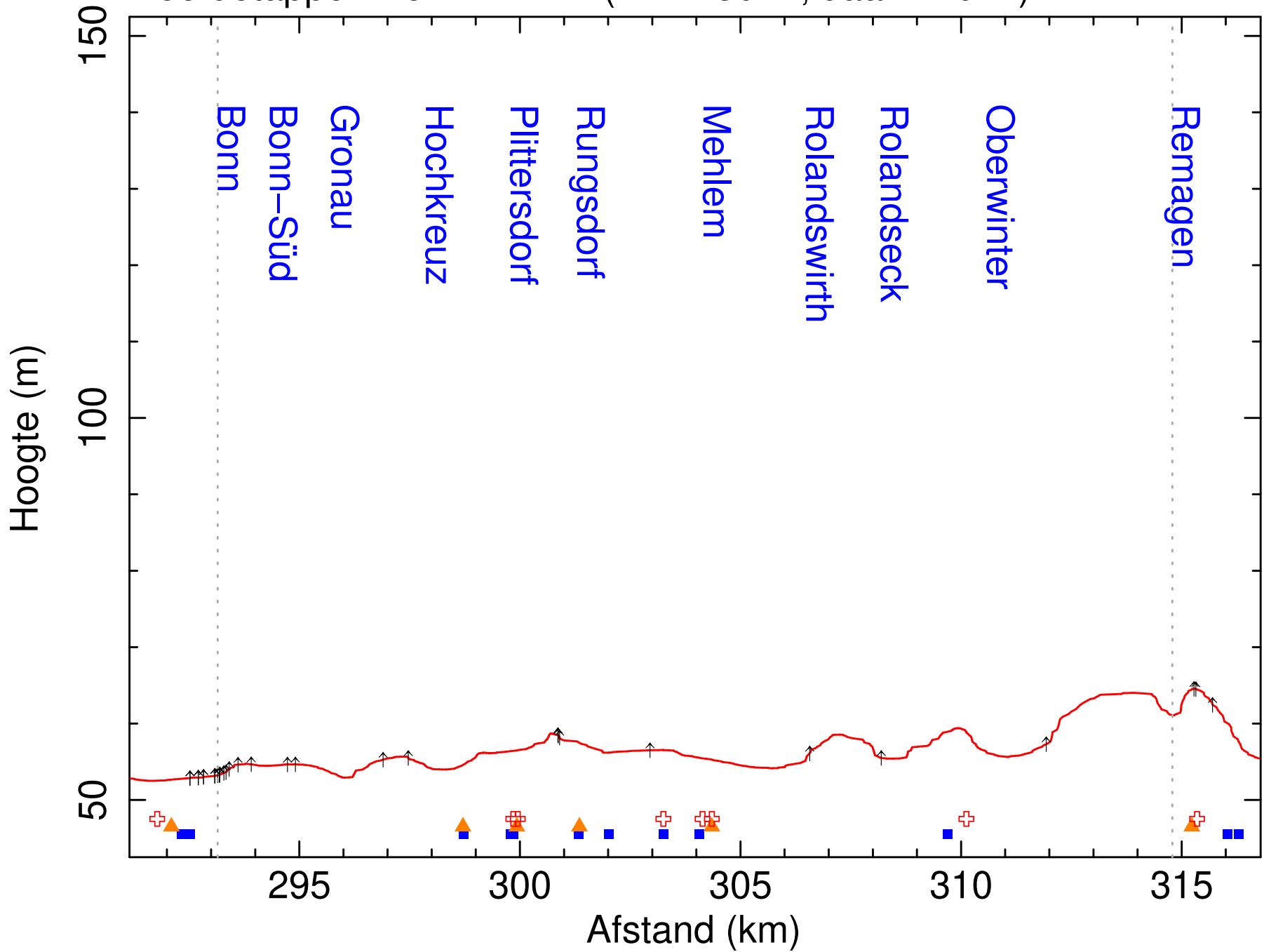
Hoofdetappe A13 – 24 km (klim: 60 m; daal: 50 m)



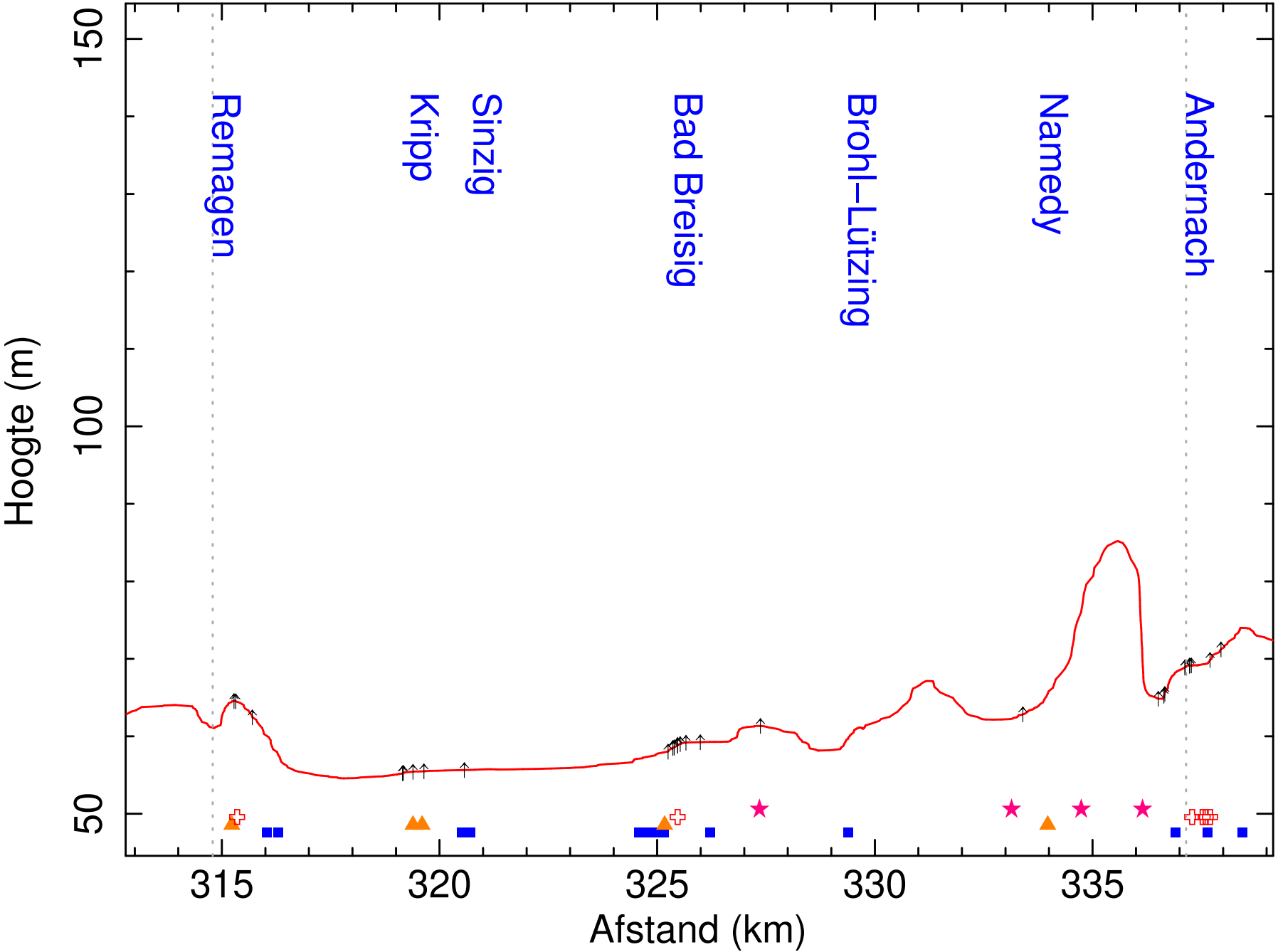
Hoofdetappe A14 – 23 km (klim: 20 m; daal: 20 m)



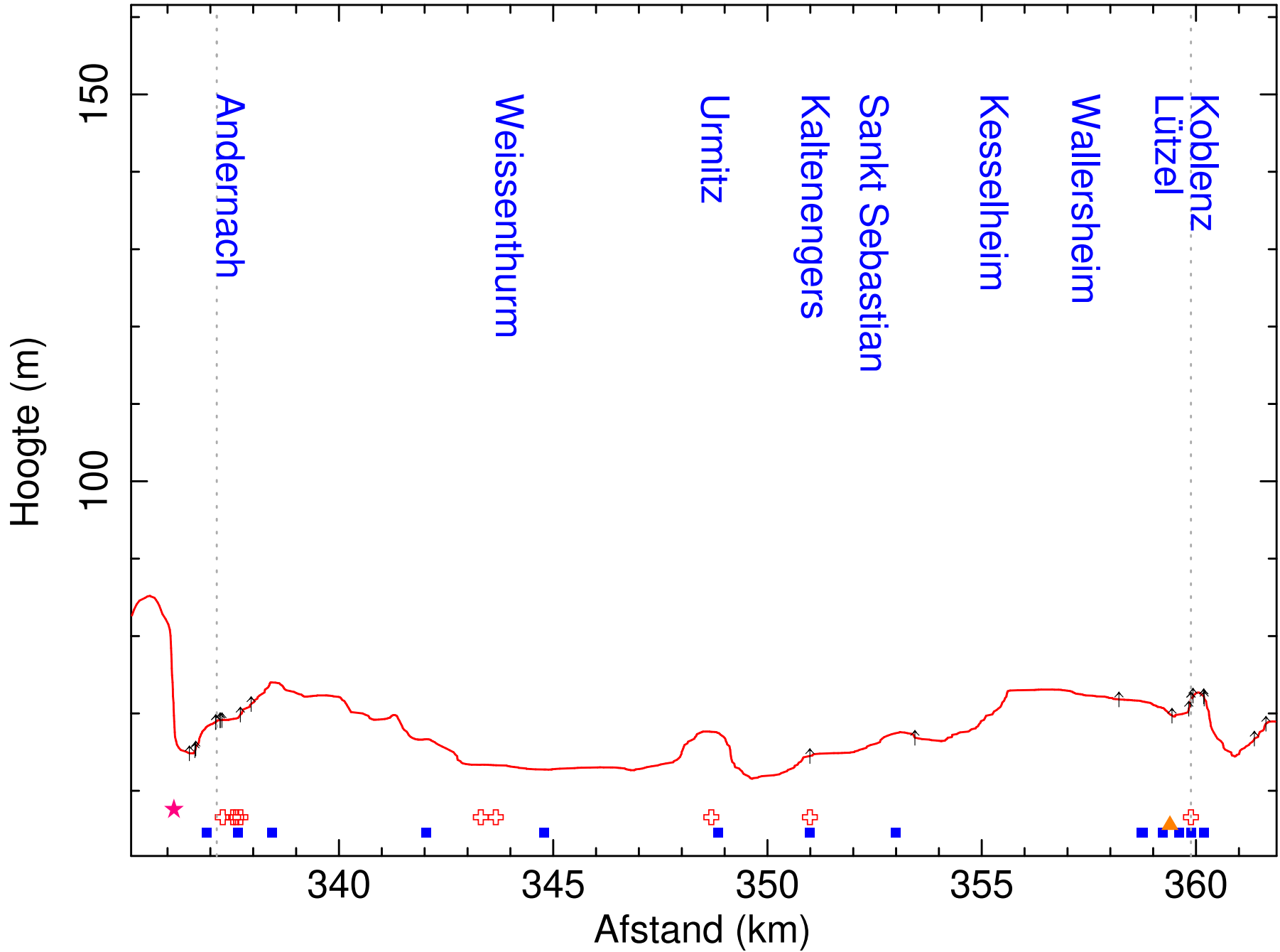
Hoofdetappe A15 – 22 km (klim: 30 m; daal: 20 m)



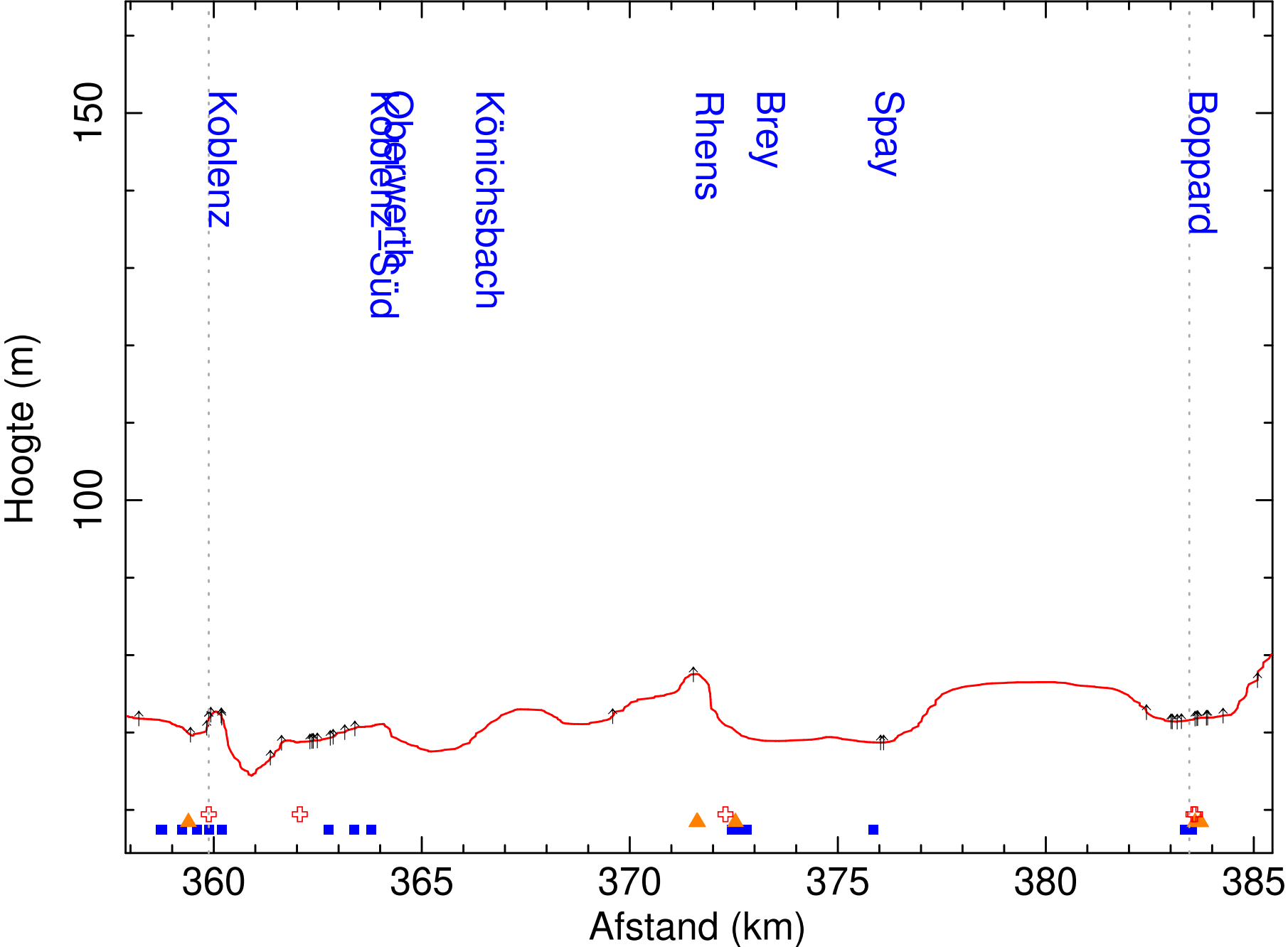
Hoofdetappe A16 – 22 km (klim: 50 m; daal: 40 m)



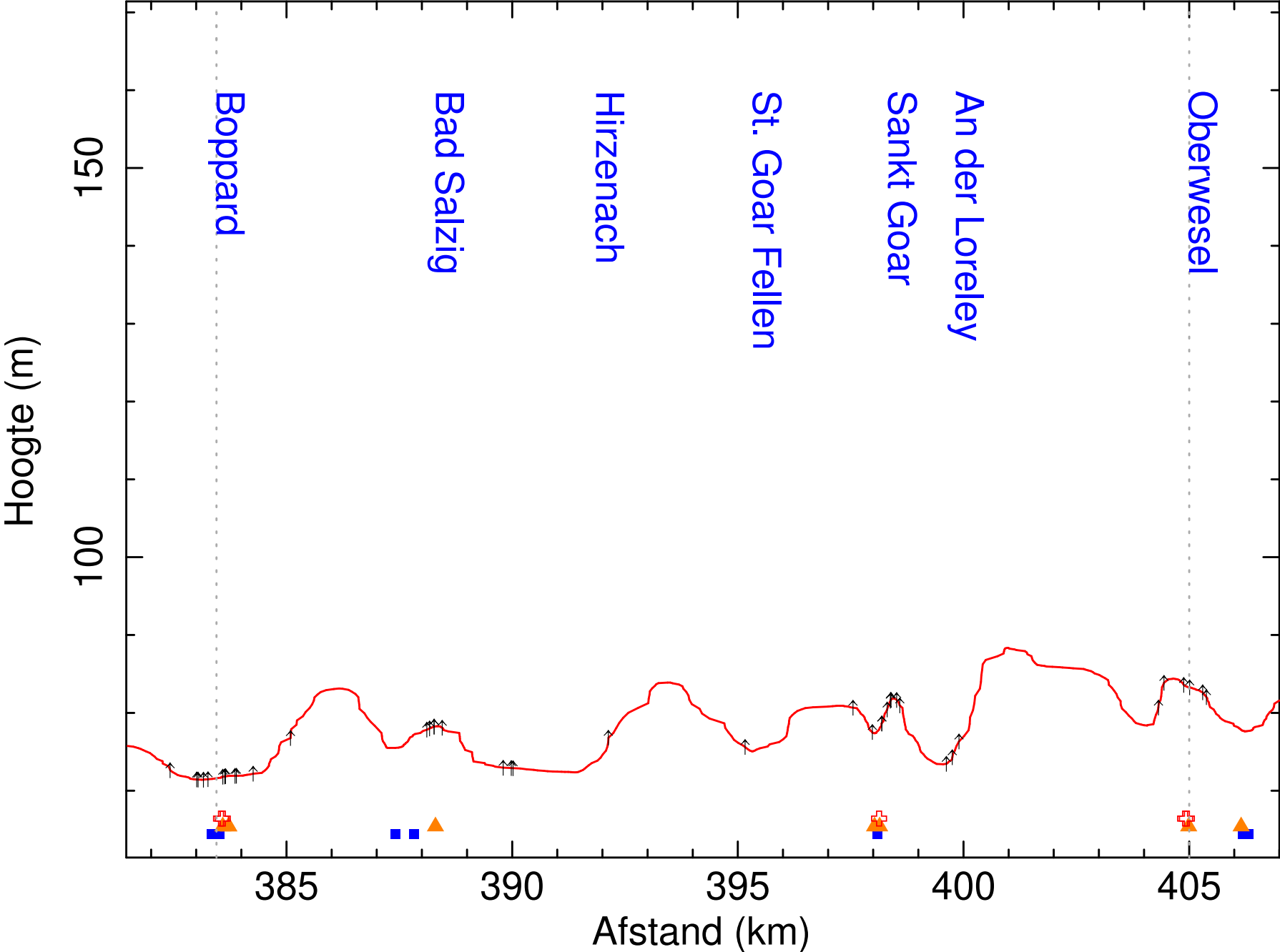
Hoofdetappe A17 – 23 km (klim: 30 m; daal: 20 m)



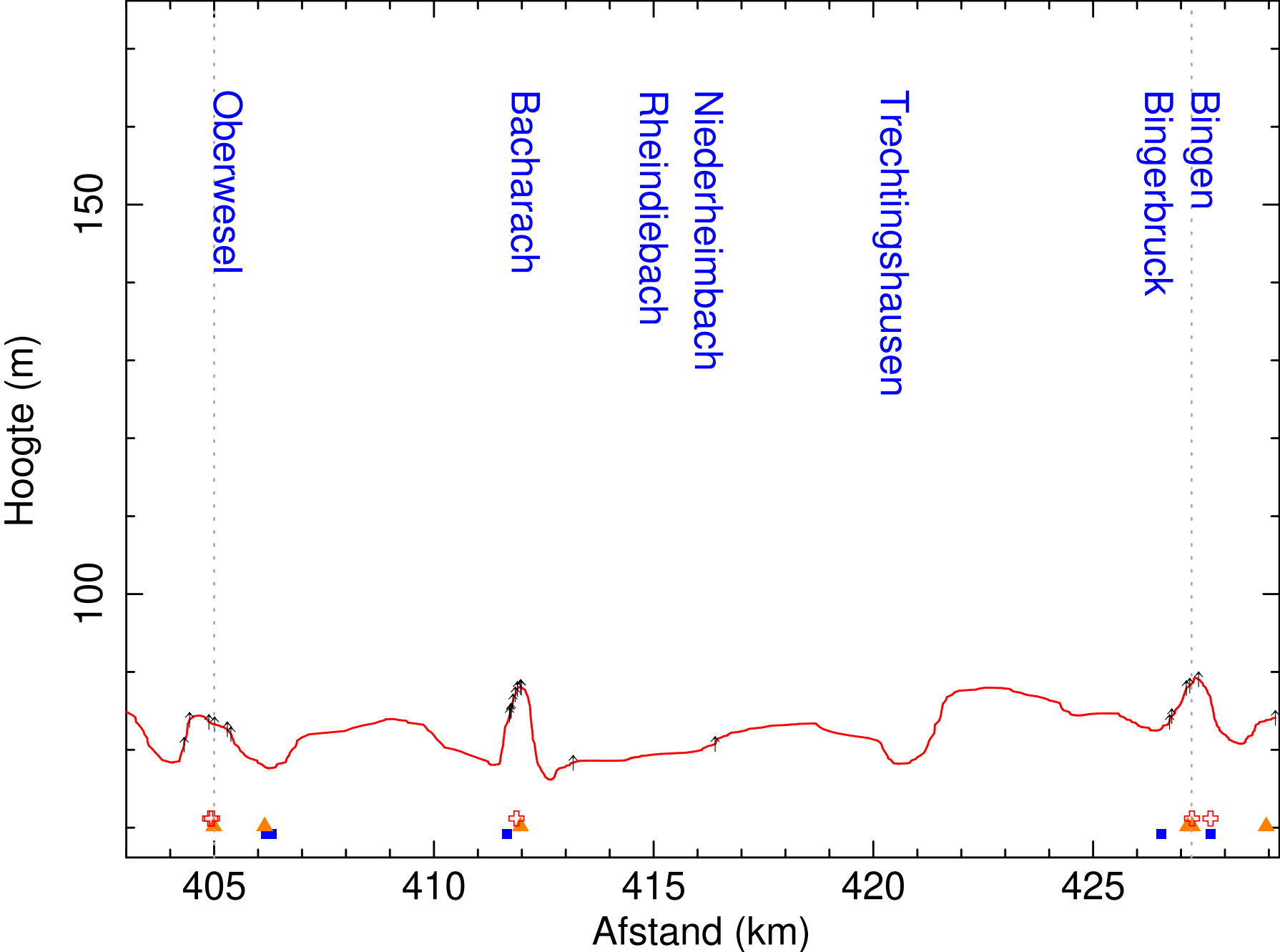
Hoofdetappe A18 – 24 km (klim: 30 m; daal: 30 m)



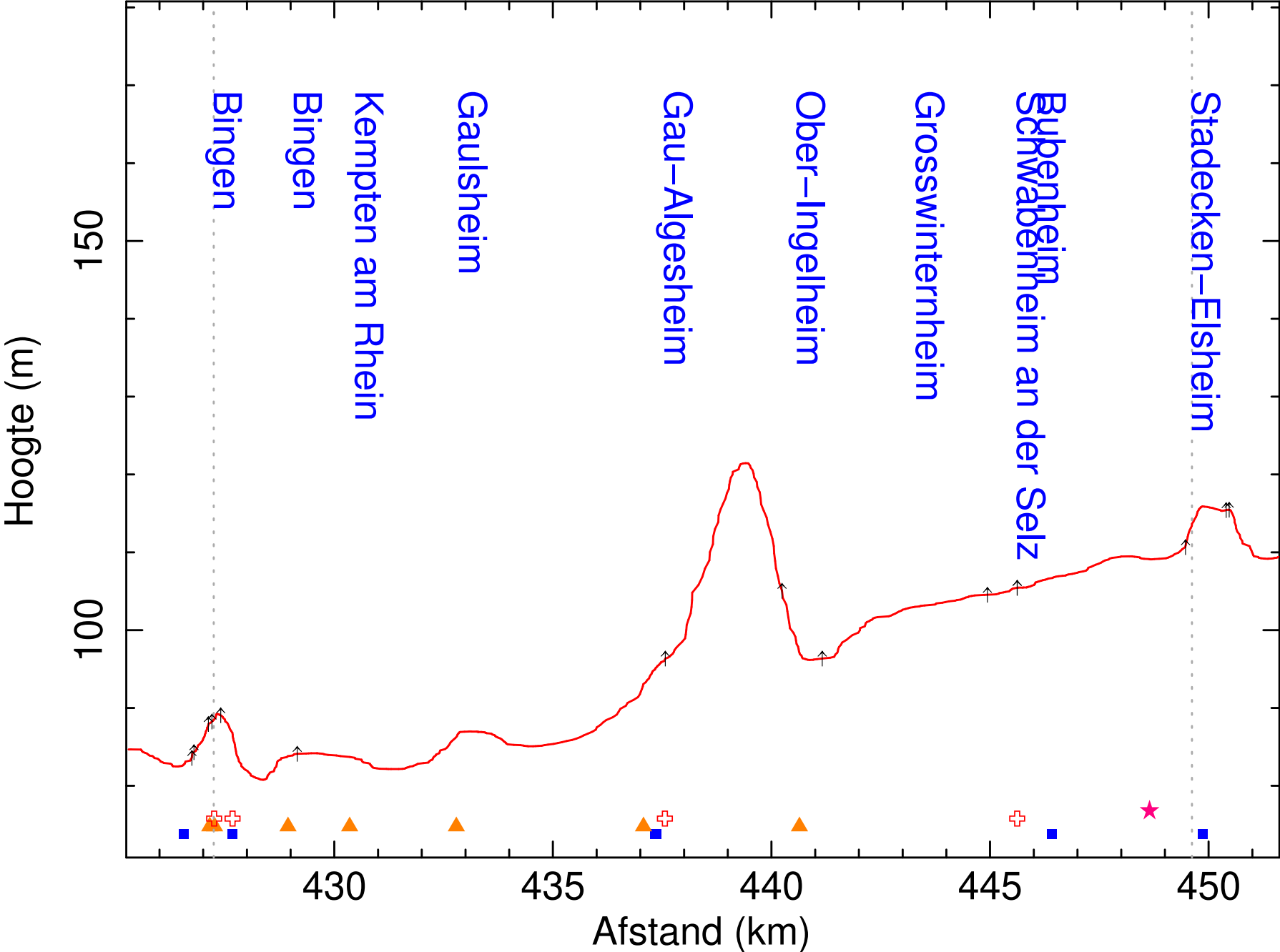
Hoofdetappe A19 – 22 km (klim: 60 m; daal: 50 m)



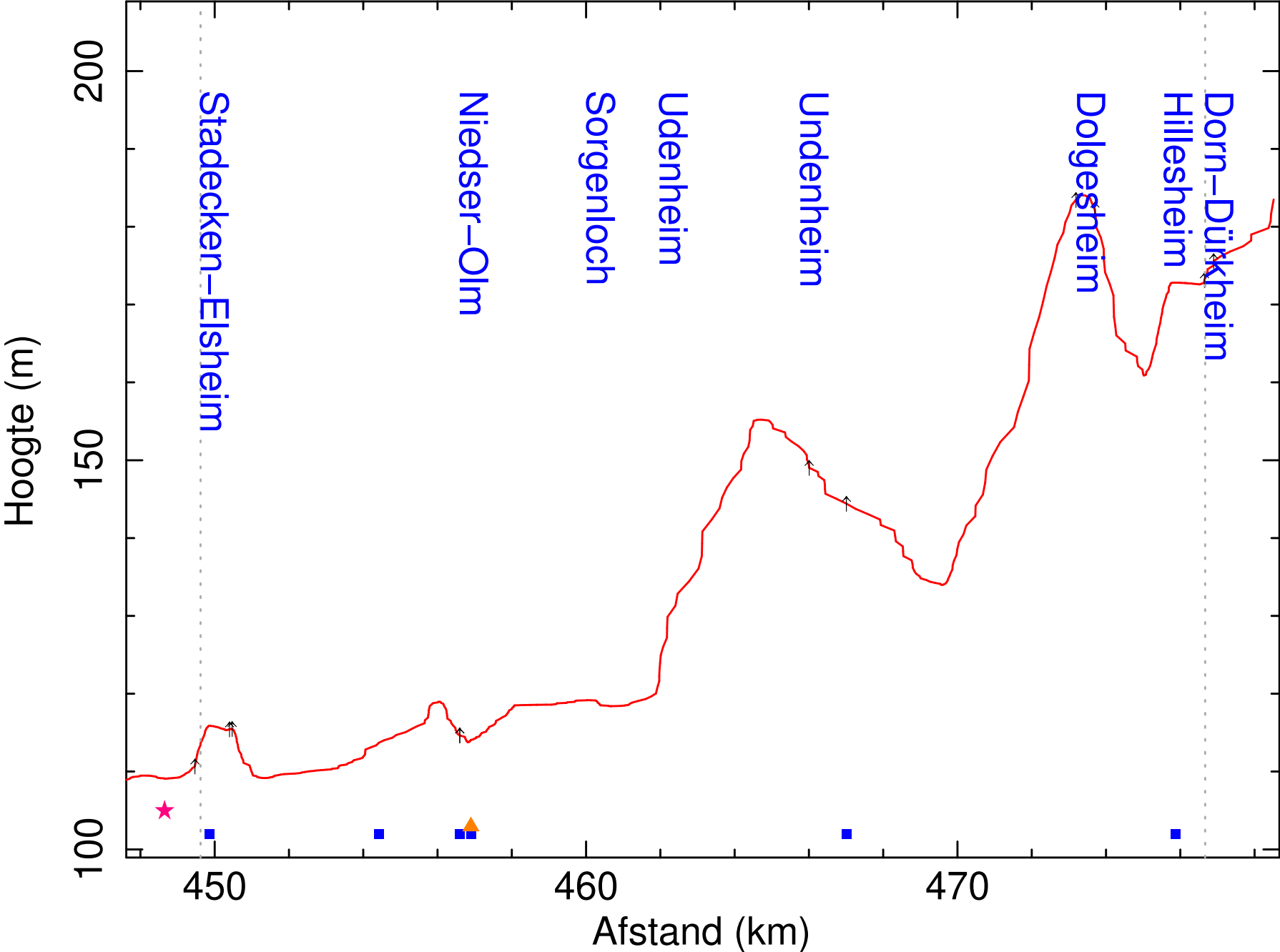
Hoofdetappe A20 – 22 km (klim: 40 m; daal: 30 m)



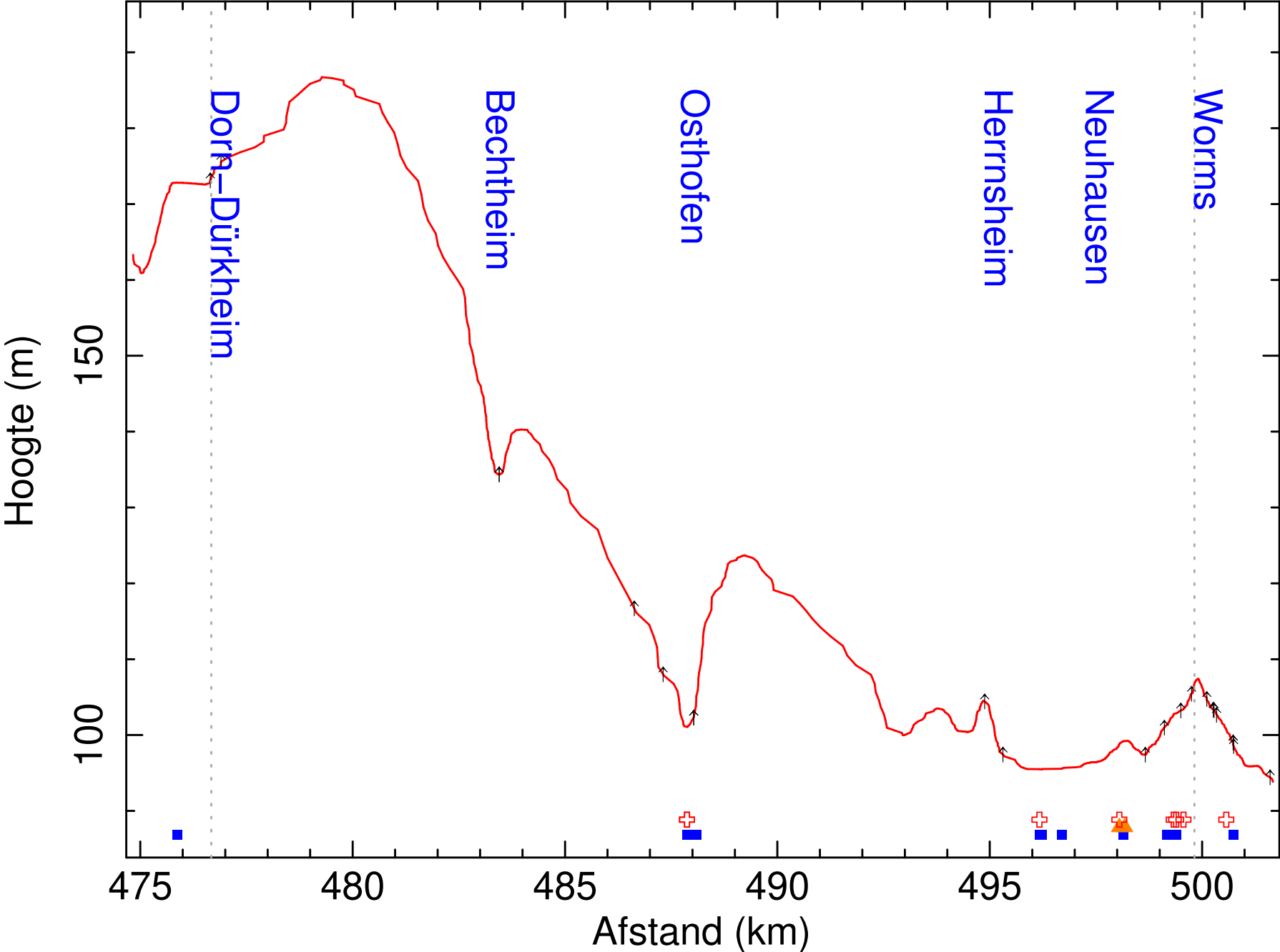
Hoofdetappe A21 – 22 km (klim: 60 m; daal: 40 m)



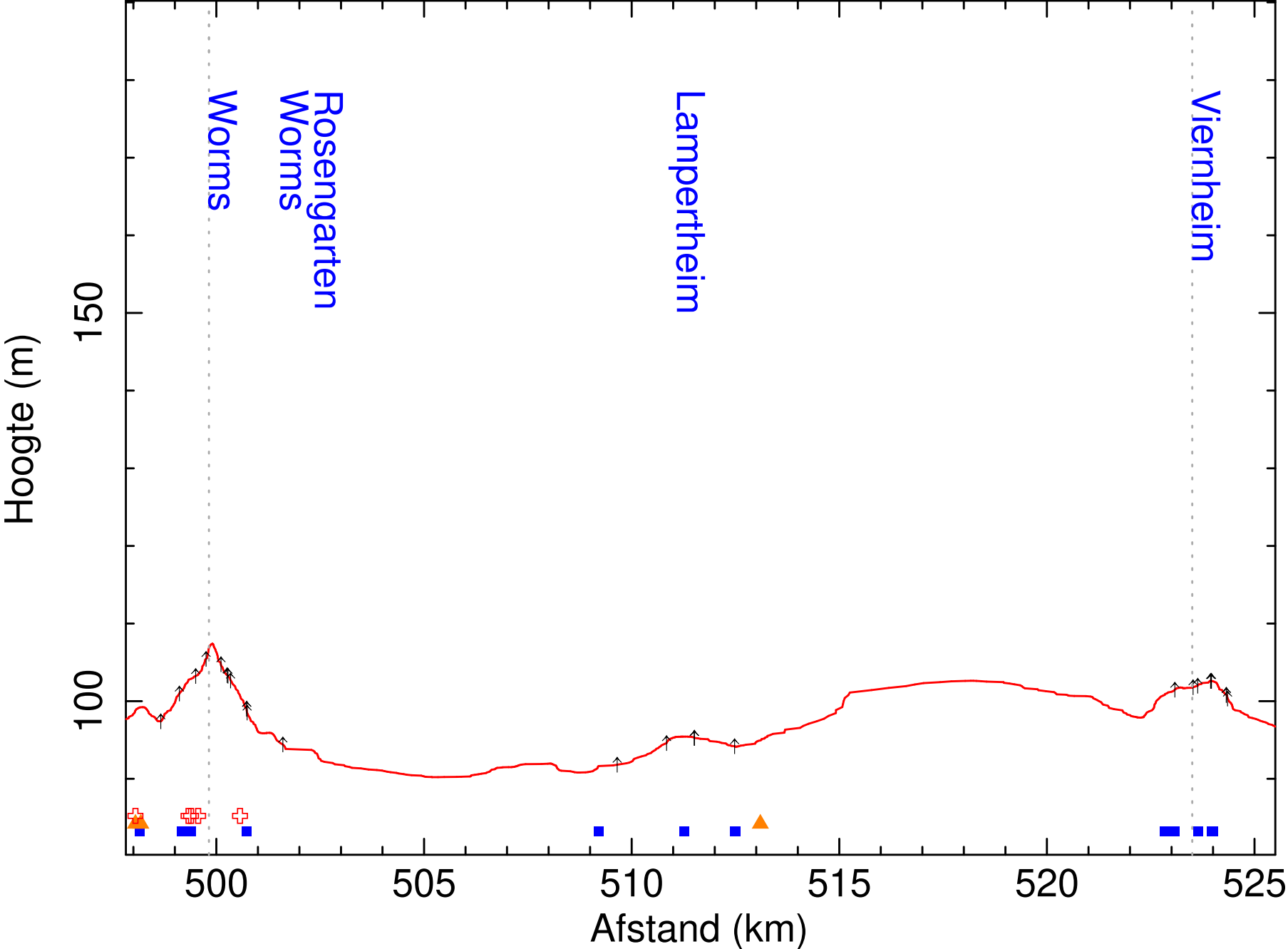
Hoofdetappe A22 – 27 km (klim: 120 m; daal: 60 m)



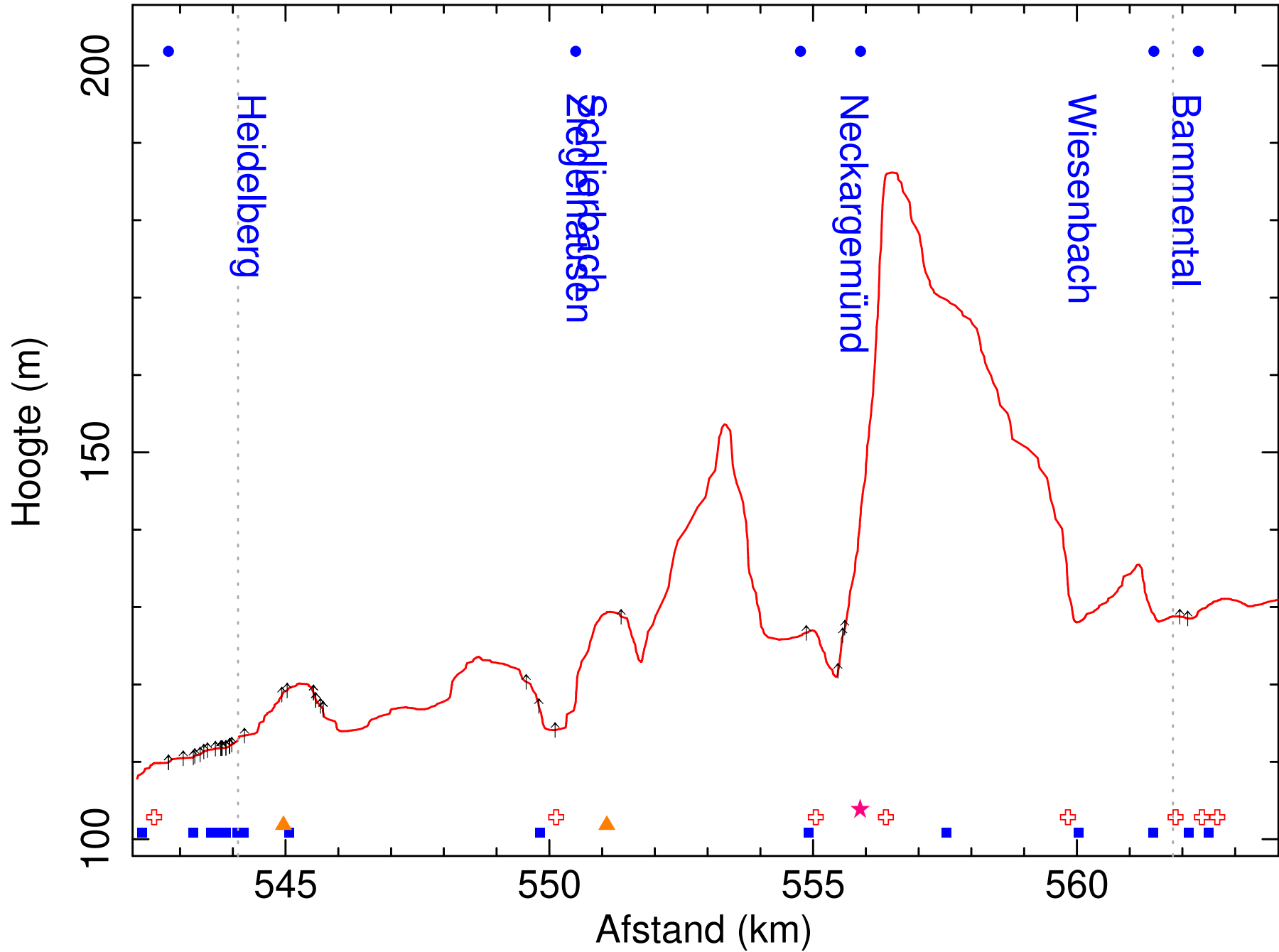
Hoofdetappe A23 – 23 km (klim: 60 m; daal: 130 m)



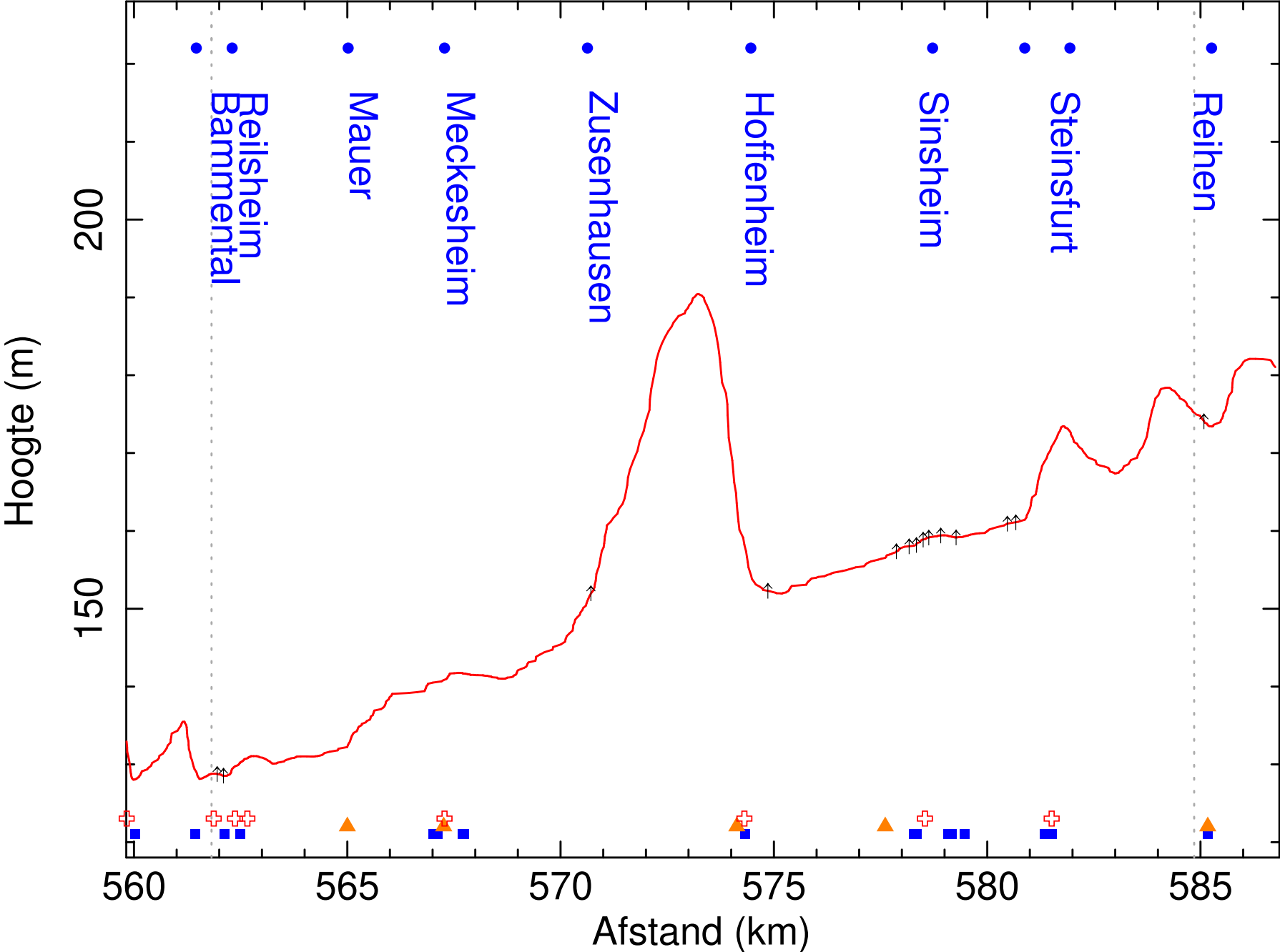
Hoofdetappe A24 – 24 km (klim: 20 m; daal: 20 m)



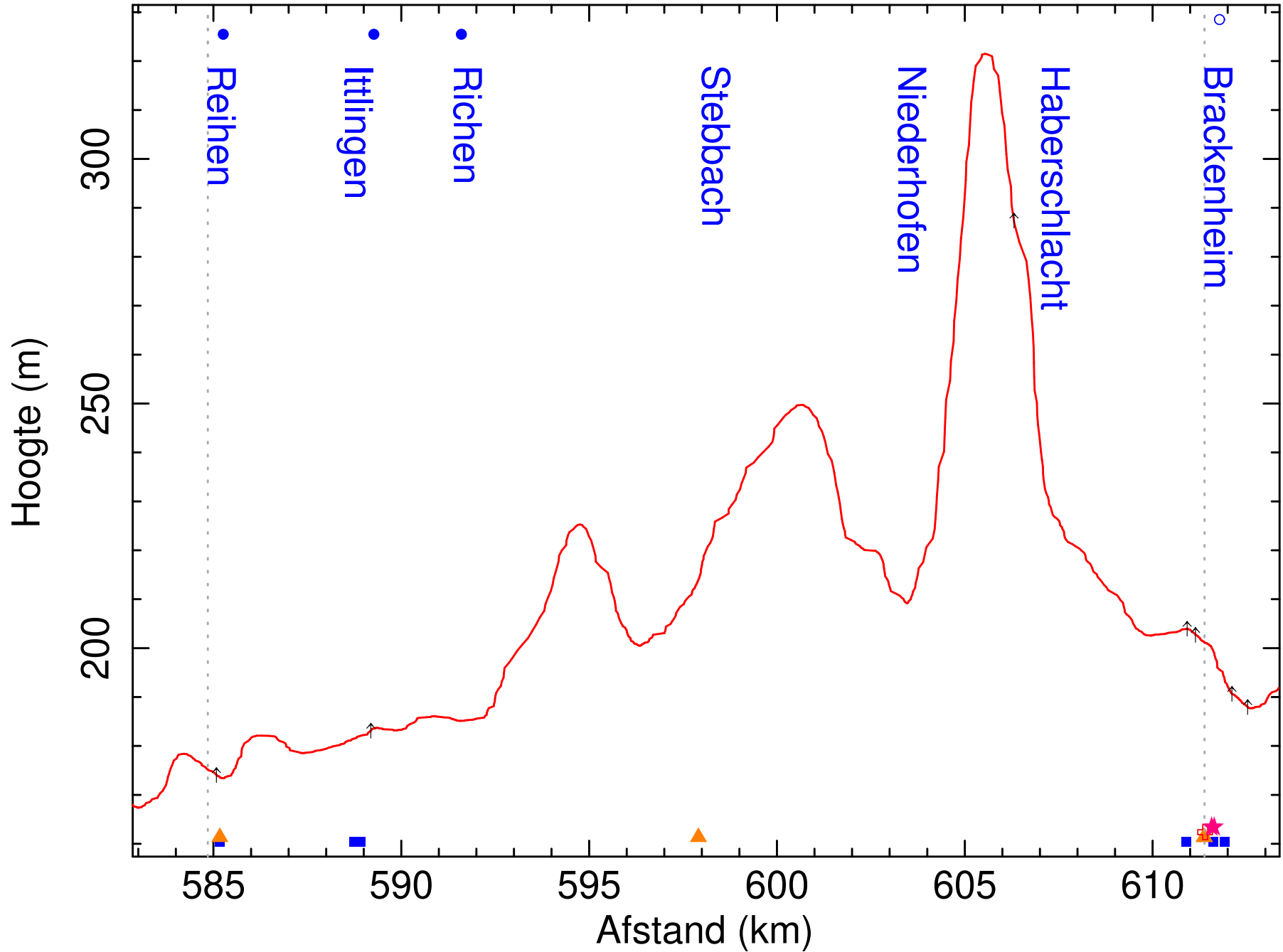
Hoofdetappe A26 – 18 km (klim: 140 m; daal: 120 m)



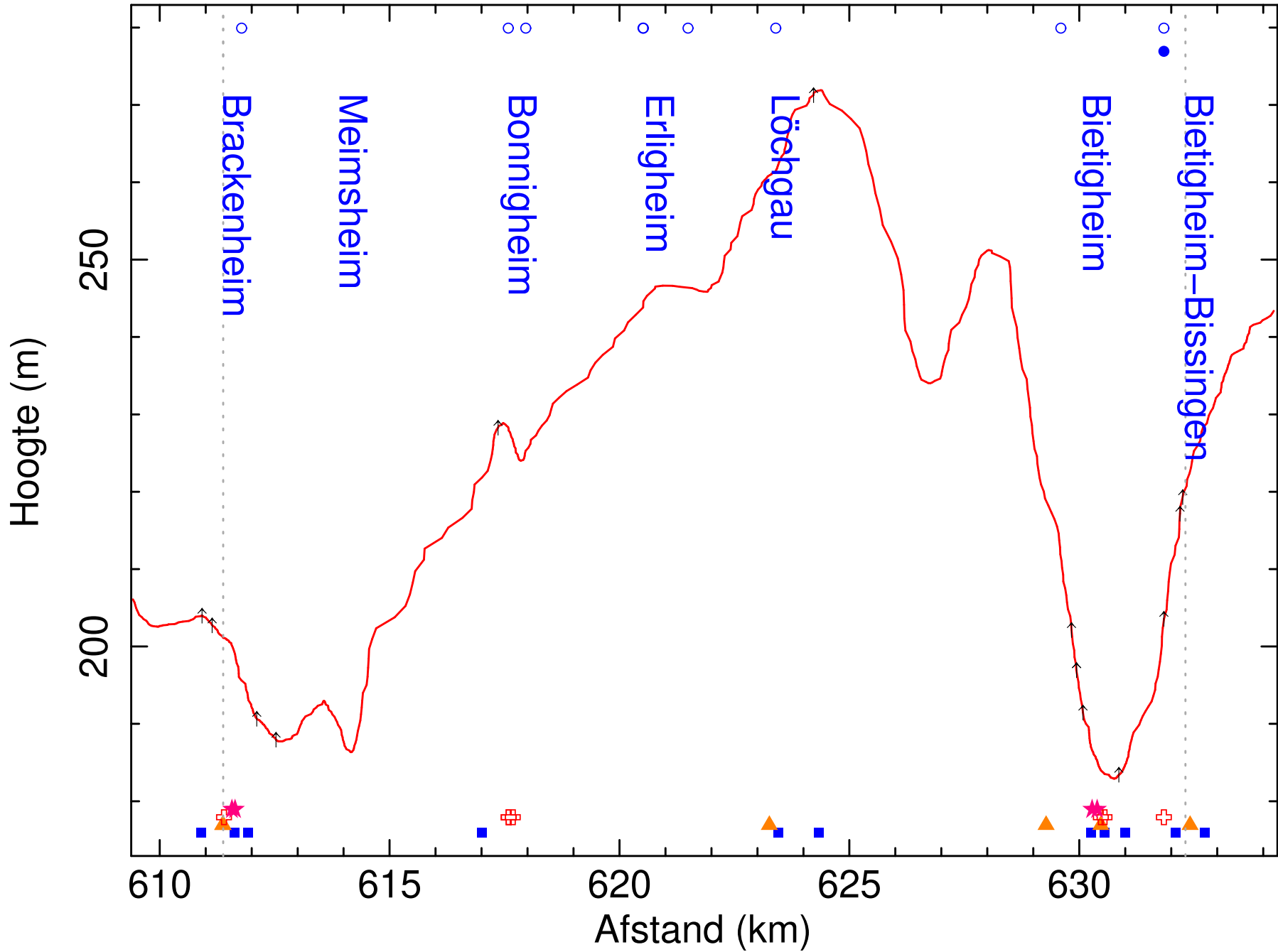
Hoofdetappe A27 – 23 km (klim: 100 m; daal: 50 m)



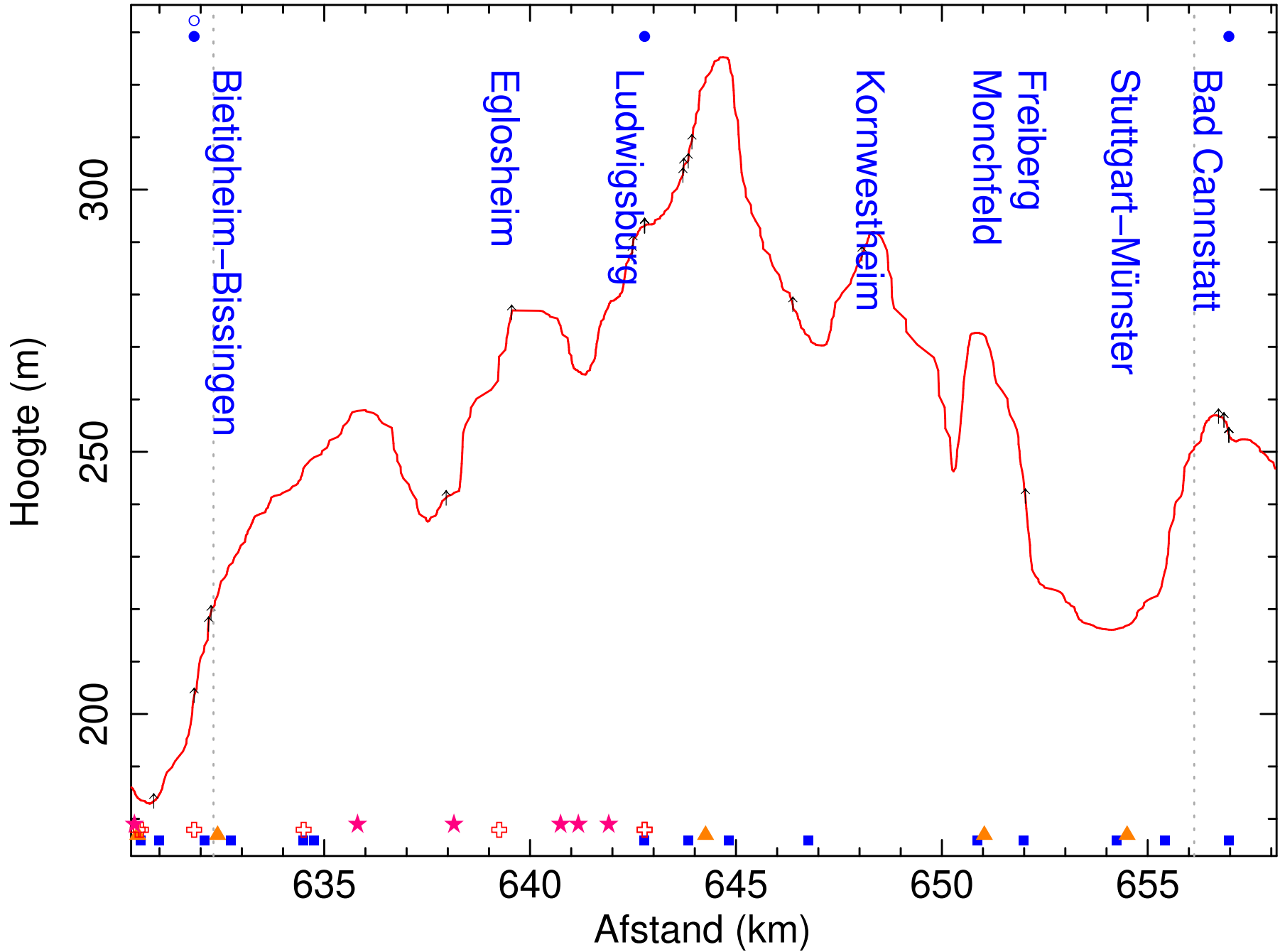
Hoofdetappe A28 – 27 km (klim: 220 m; daal: 190 m)



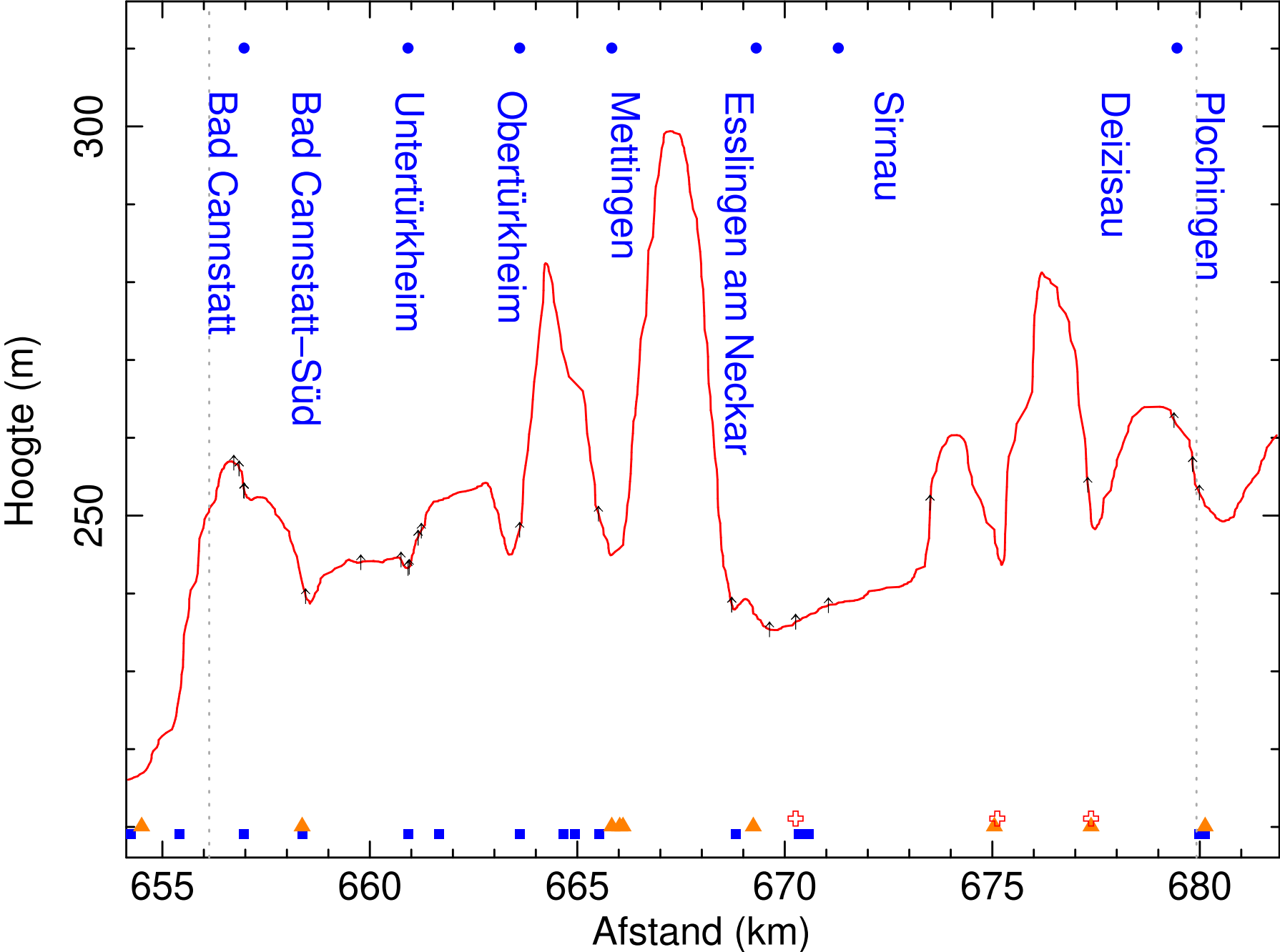
Hoofdetappe A29 – 21 km (klim: 150 m; daal: 130 m)



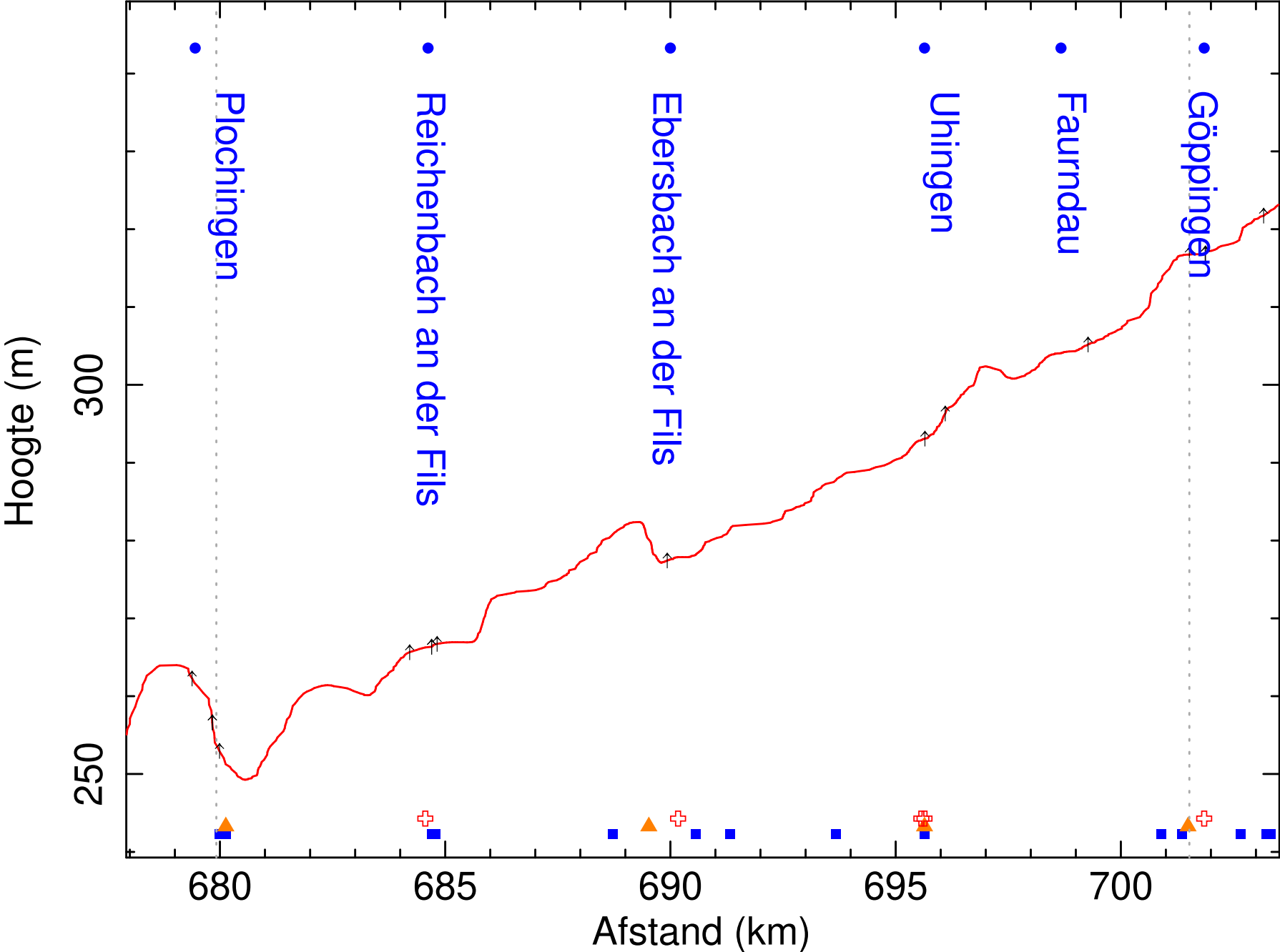
Hoofdetappe A30 – 24 km (klim: 220 m; daal: 190 m)



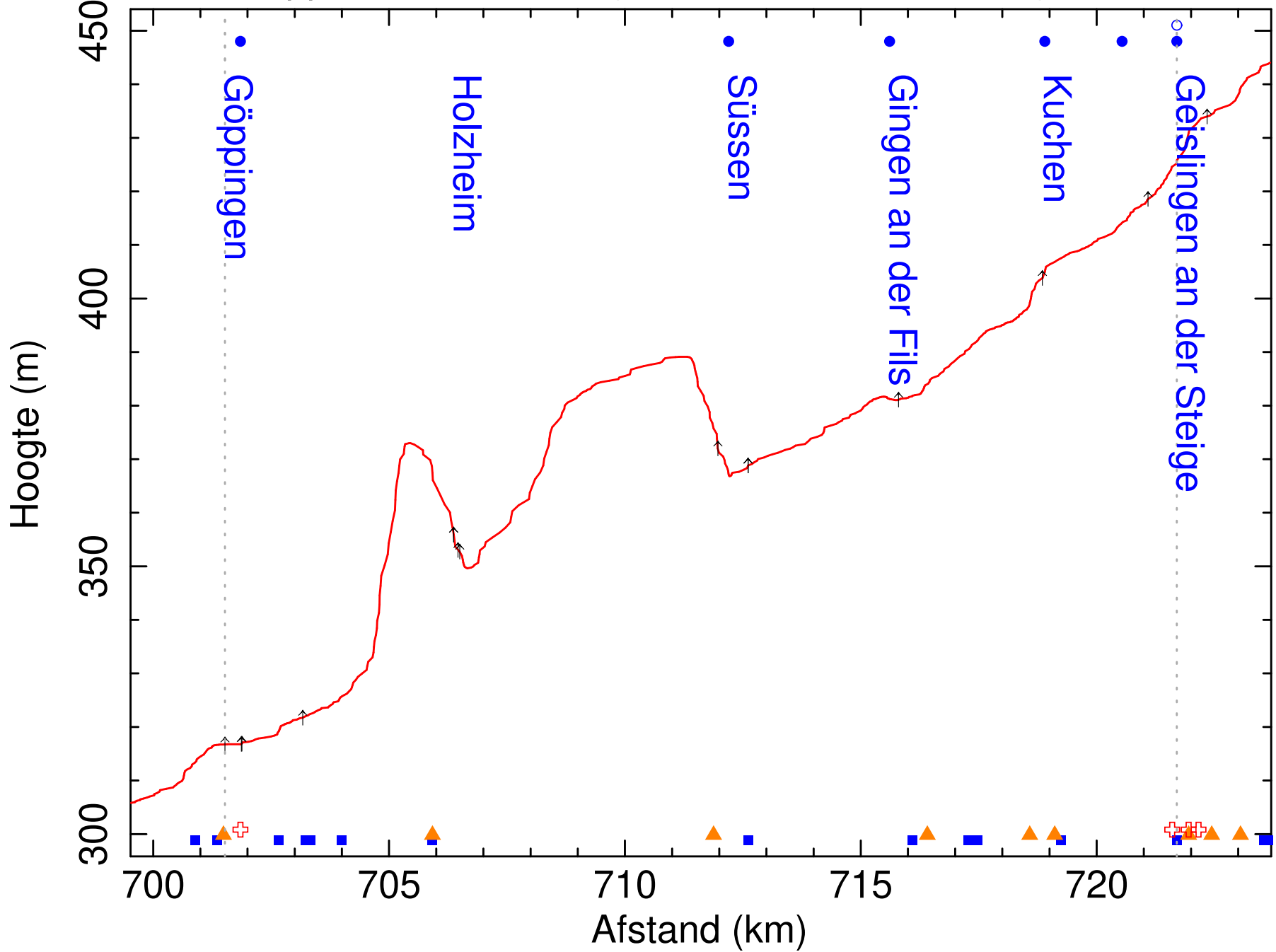
Hoofdetappe A31 – 24 km (klim: 200 m; daal: 190 m)



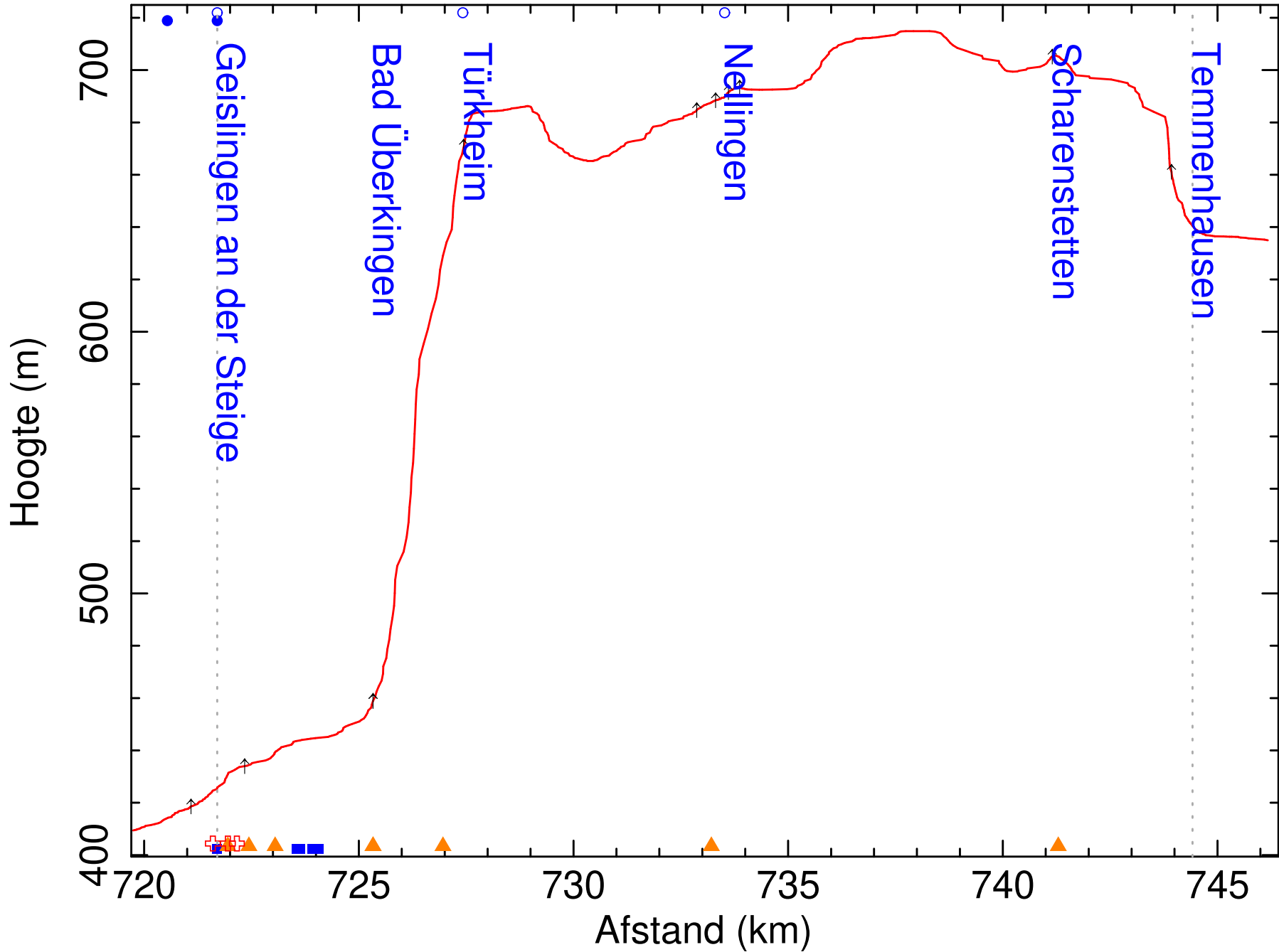
Hoofdetappe A32 – 22 km (klim: 80 m; daal: 10 m)



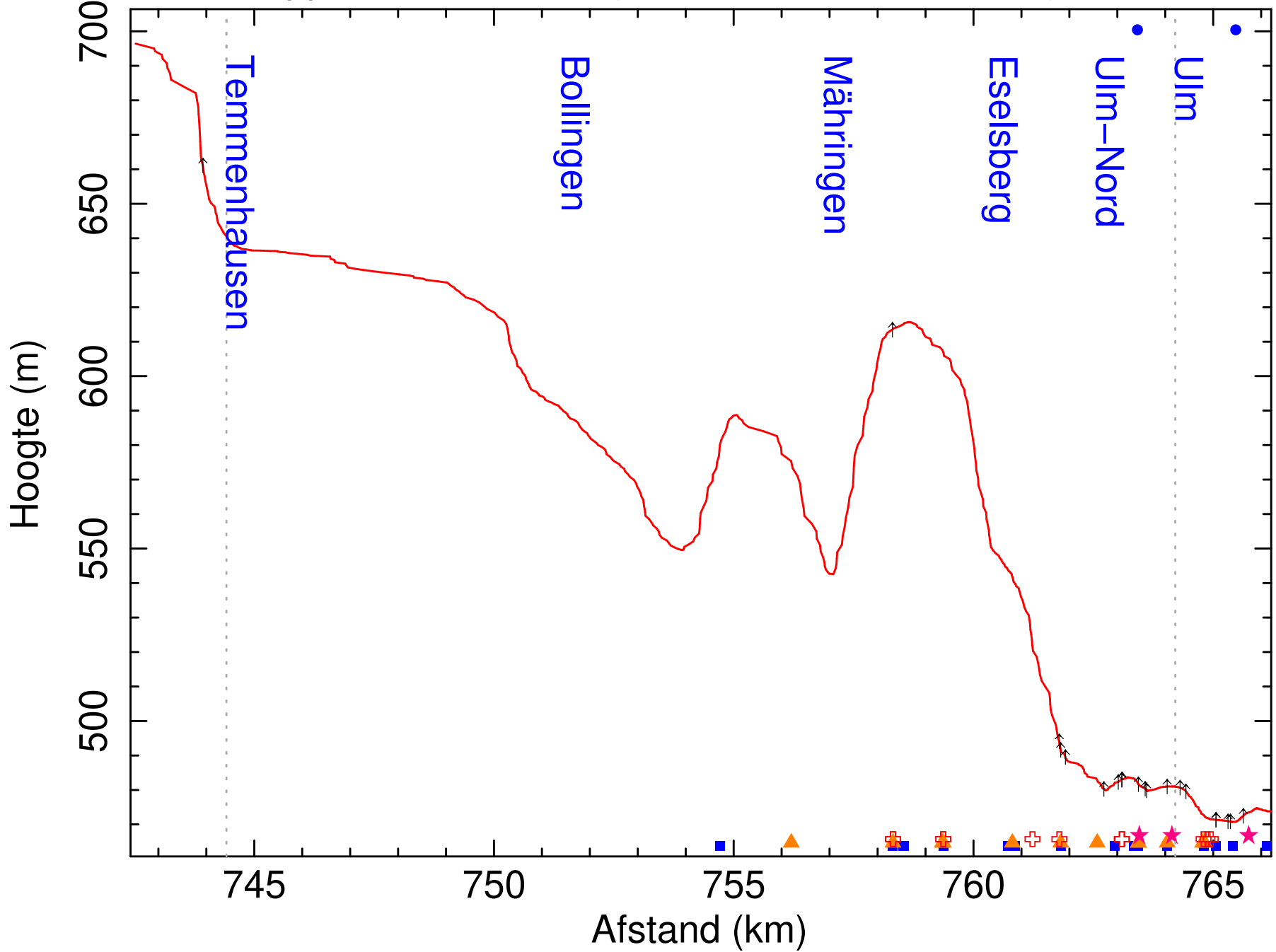
Hoofdetappe A33 – 20 km (klim: 160 m; daal: 50 m)



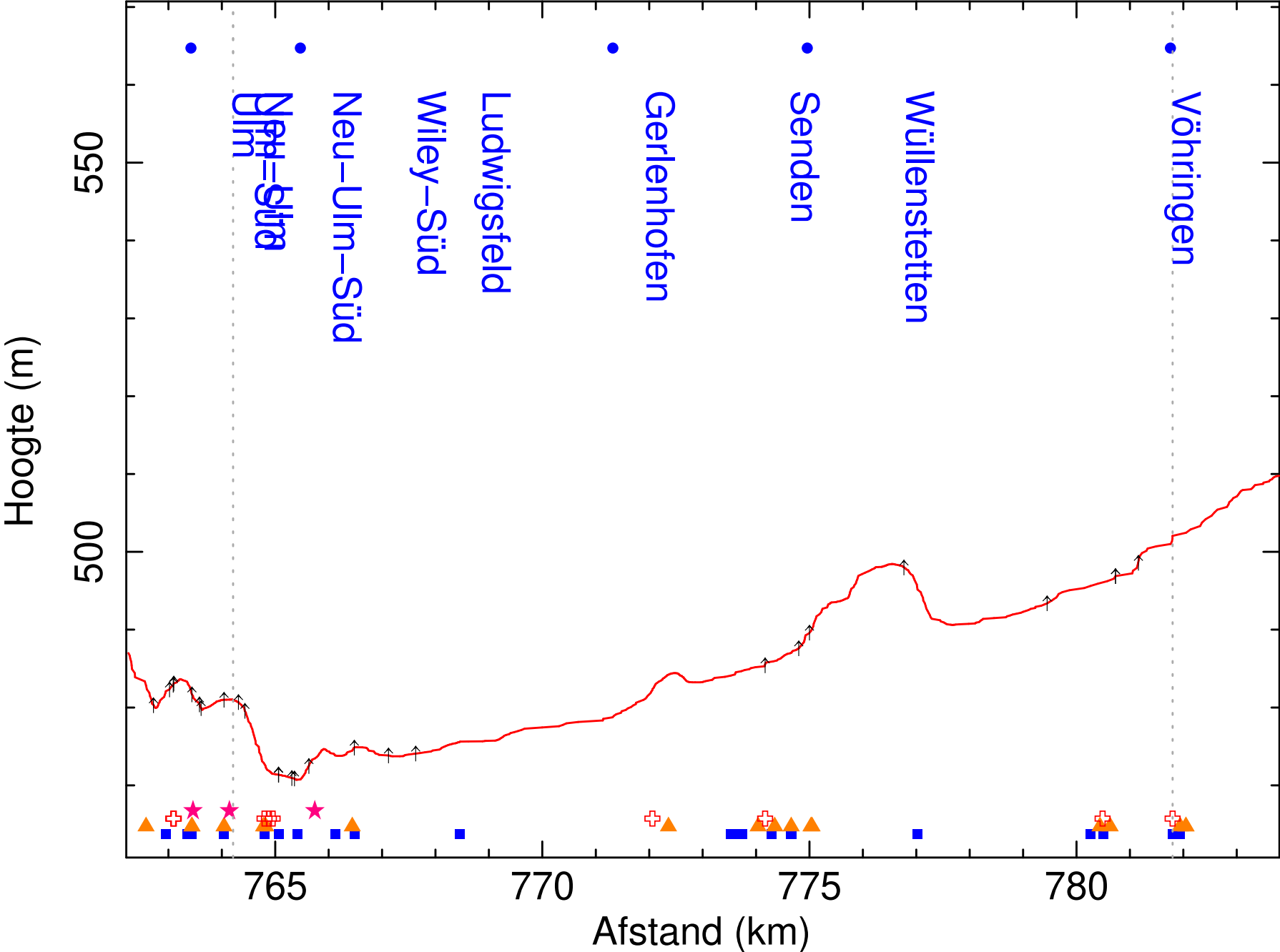
Hoofdetappe A34 – 23 km (klim: 320 m; daal: 100 m)



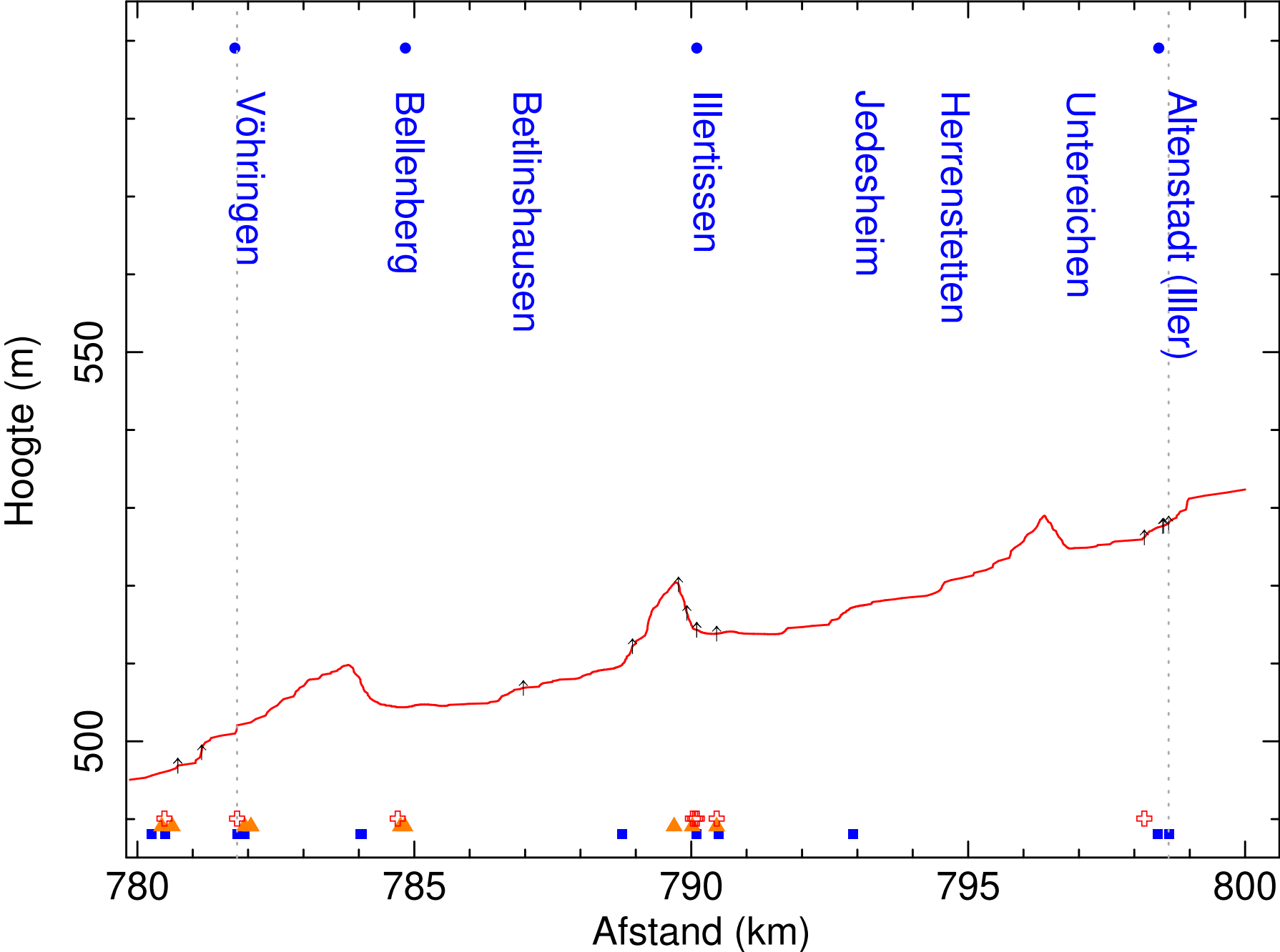
Hoofdetappe A35 – 20 km (klim: 120 m; daal: 280 m)



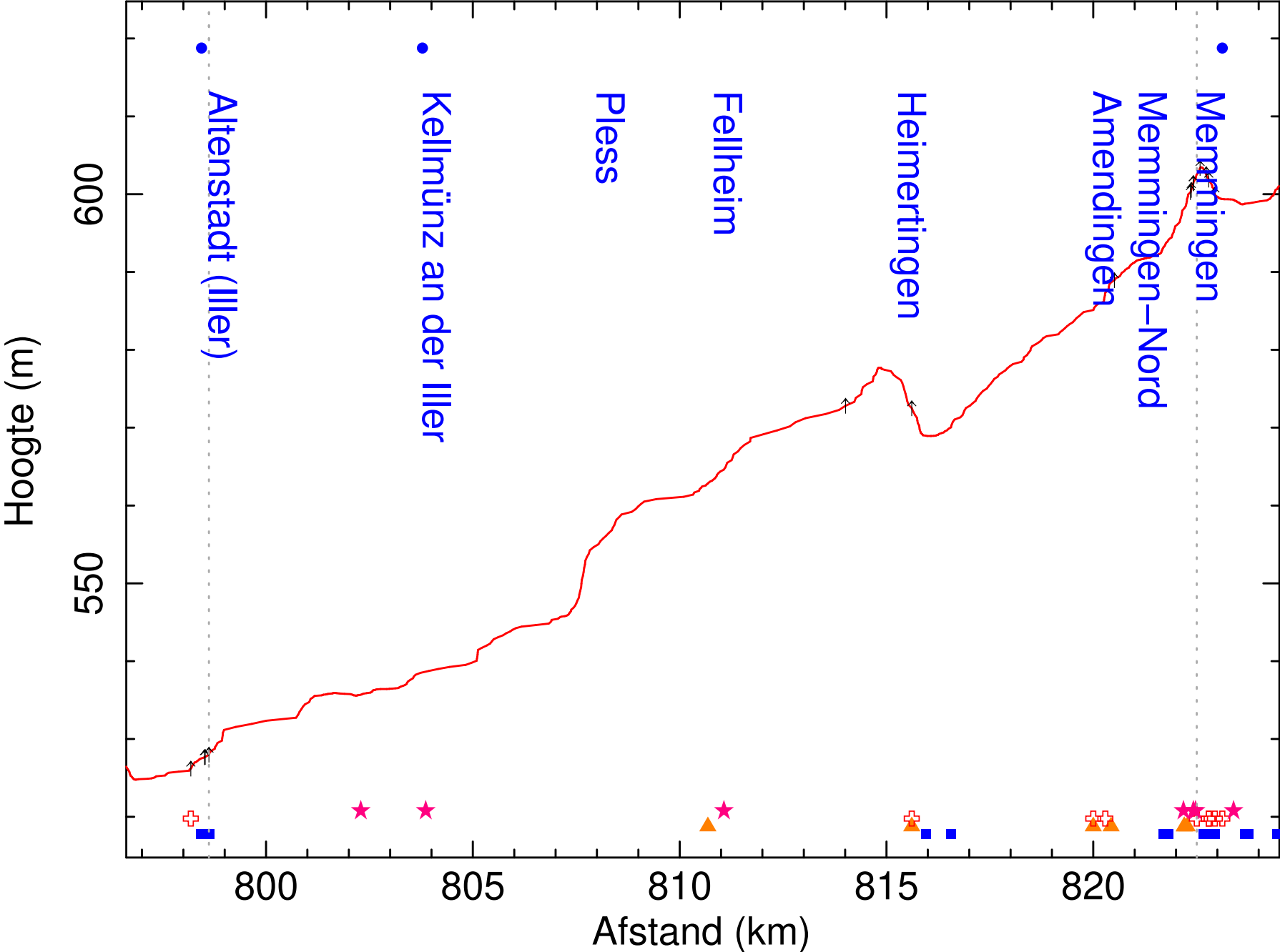
Hoofdetappe A36 – 18 km (klim: 40 m; daal: 20 m)



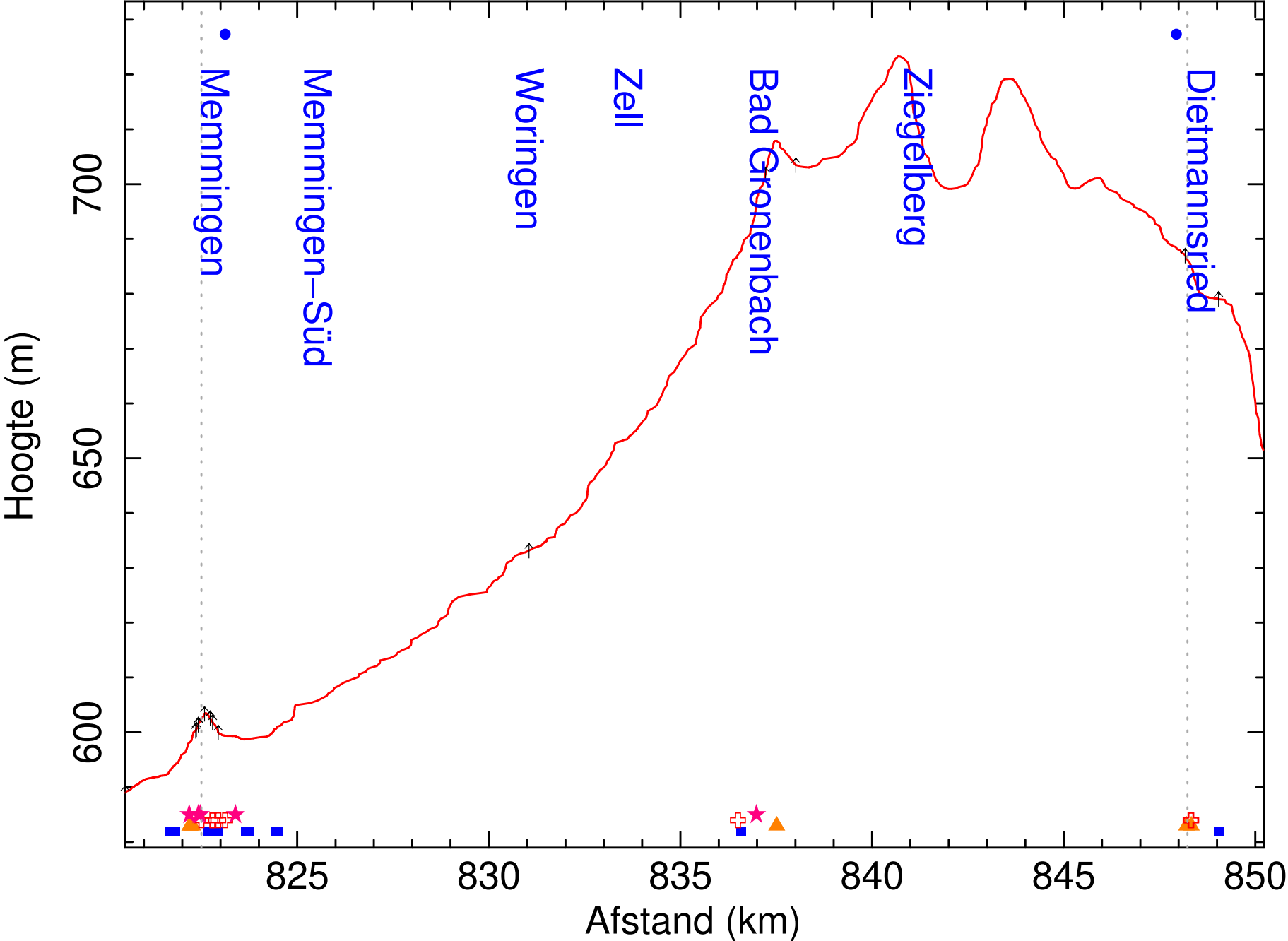
Hoofdetappe A37 – 17 km (klim: 40 m; daal: 20 m)



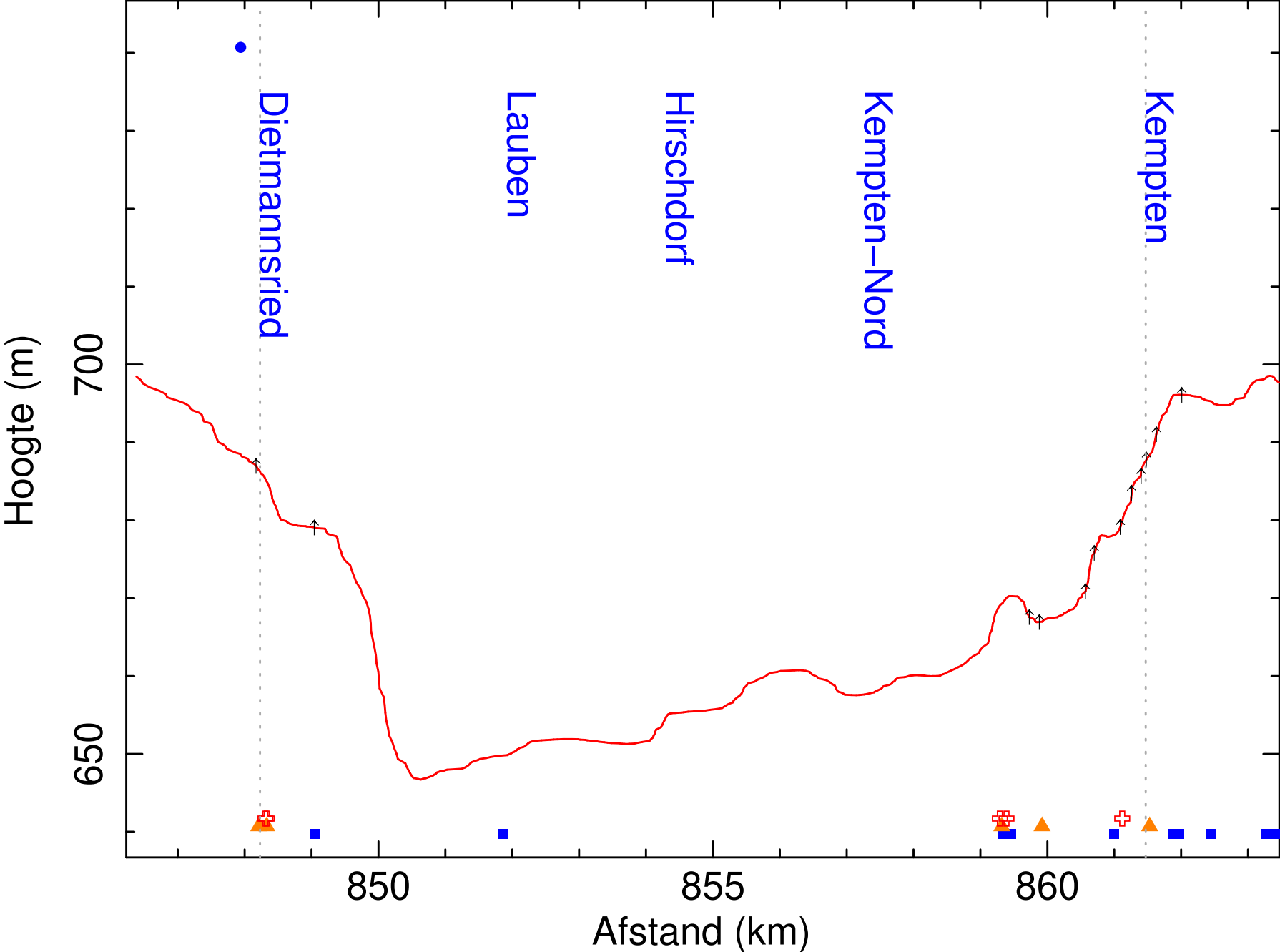
Hoofdetappe A38 – 24 km (klim: 80 m; daal: 10 m)



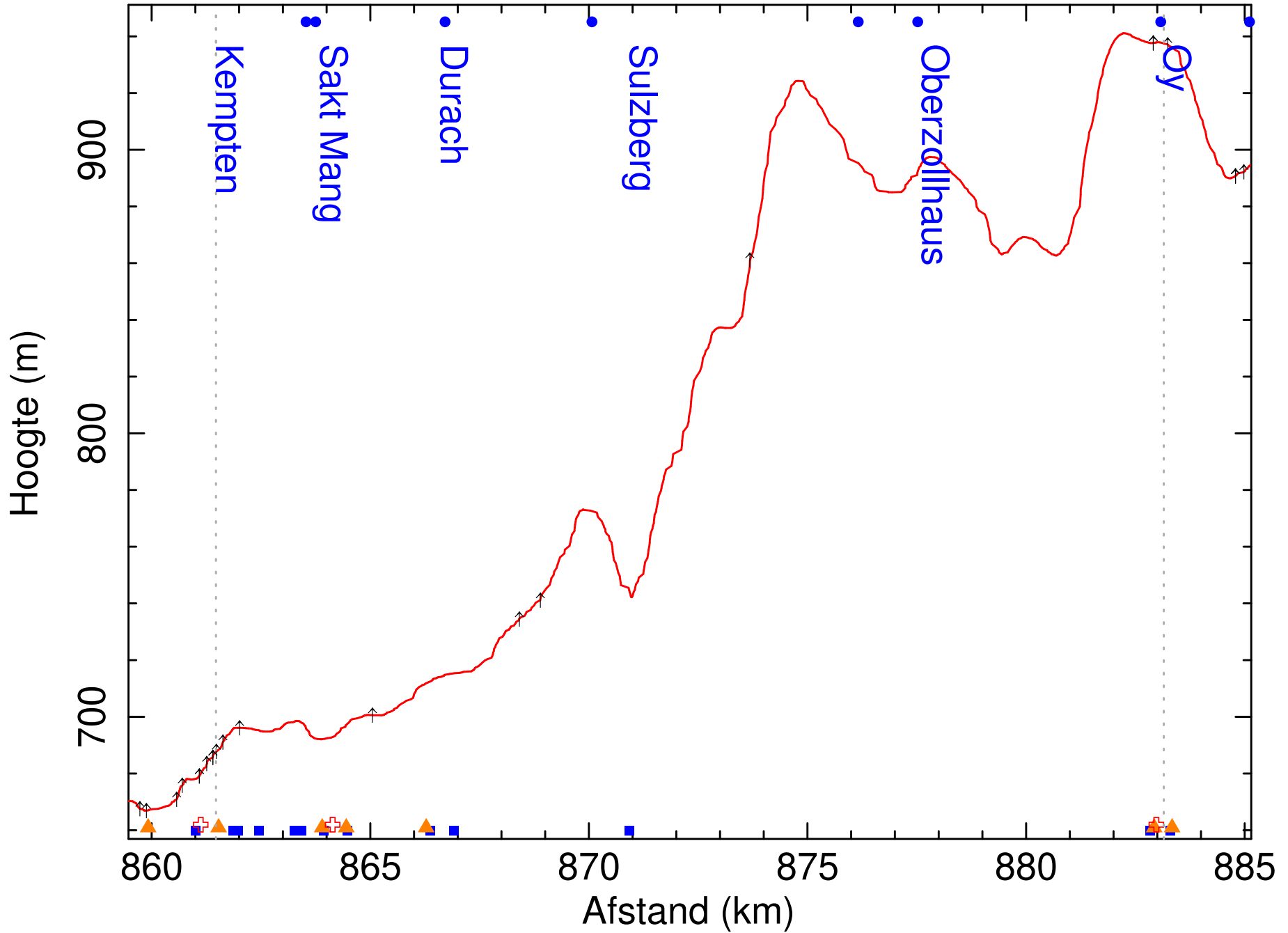
Hoofdetappe A39 – 26 km (klim: 150 m; daal: 70 m)



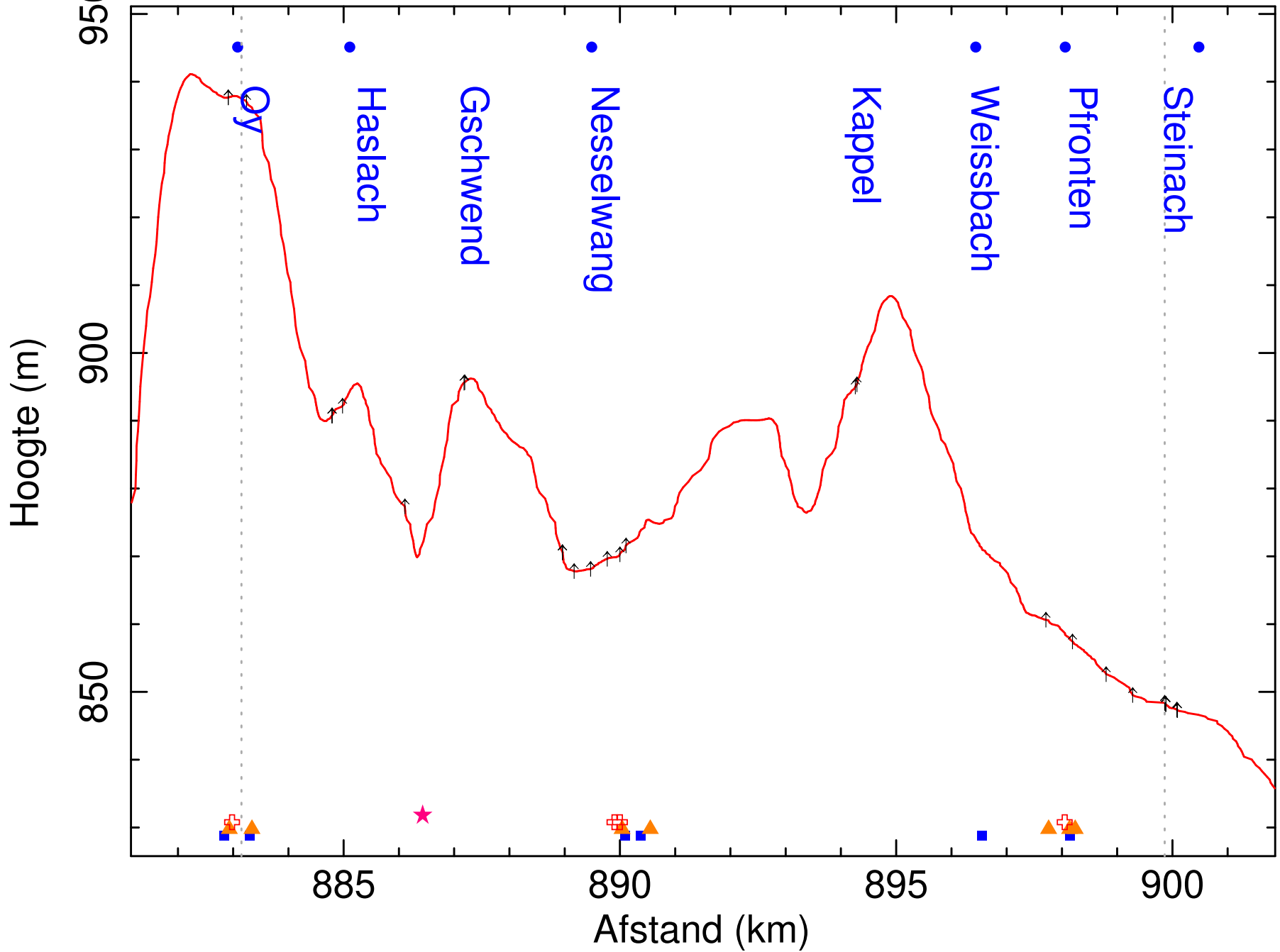
Hoofdetappe A40 – 13 km (klim: 50 m; daal: 50 m)



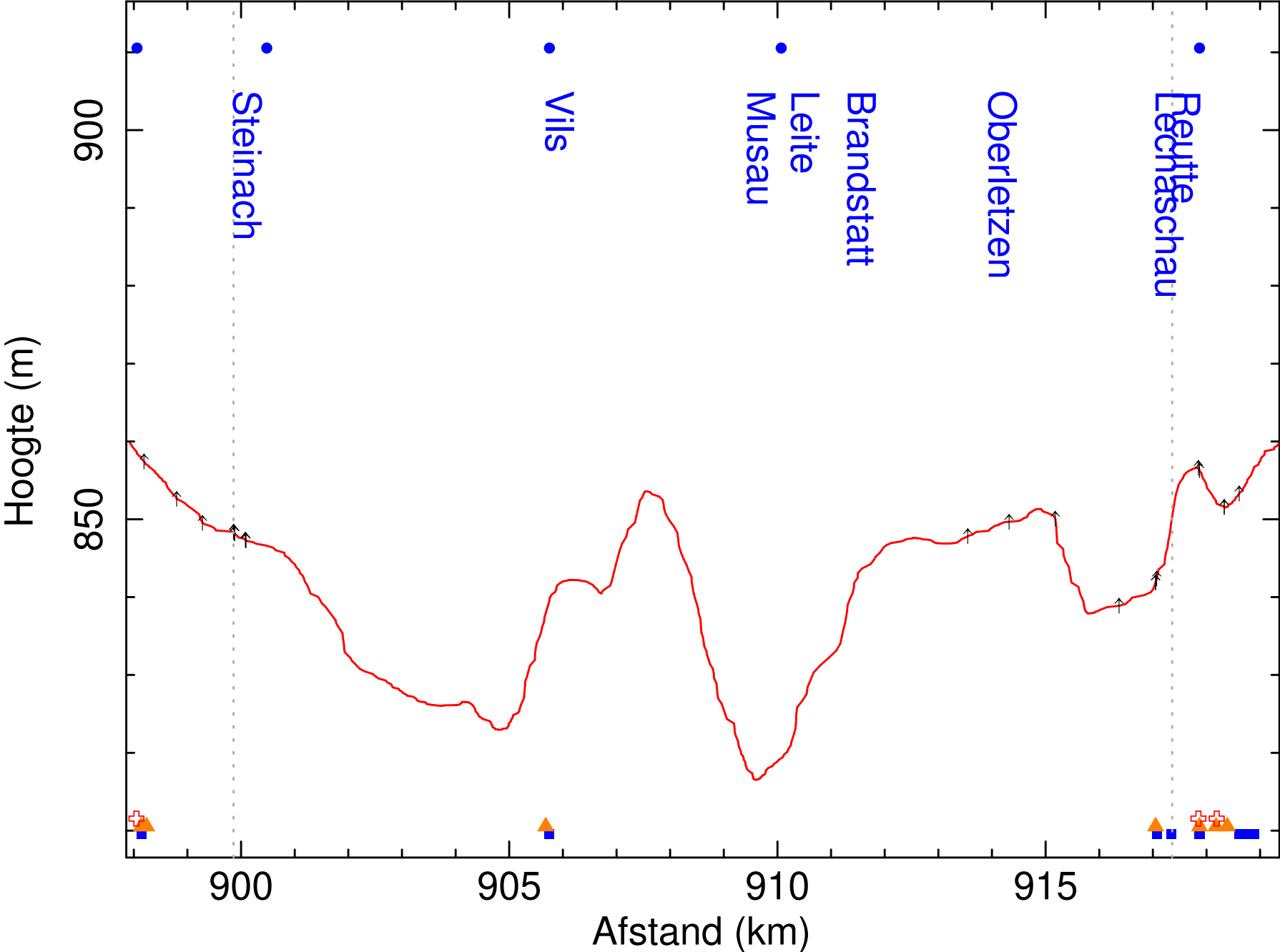
Hoofdetappe A41 – 22 km (klim: 370 m; daal: 120 m)



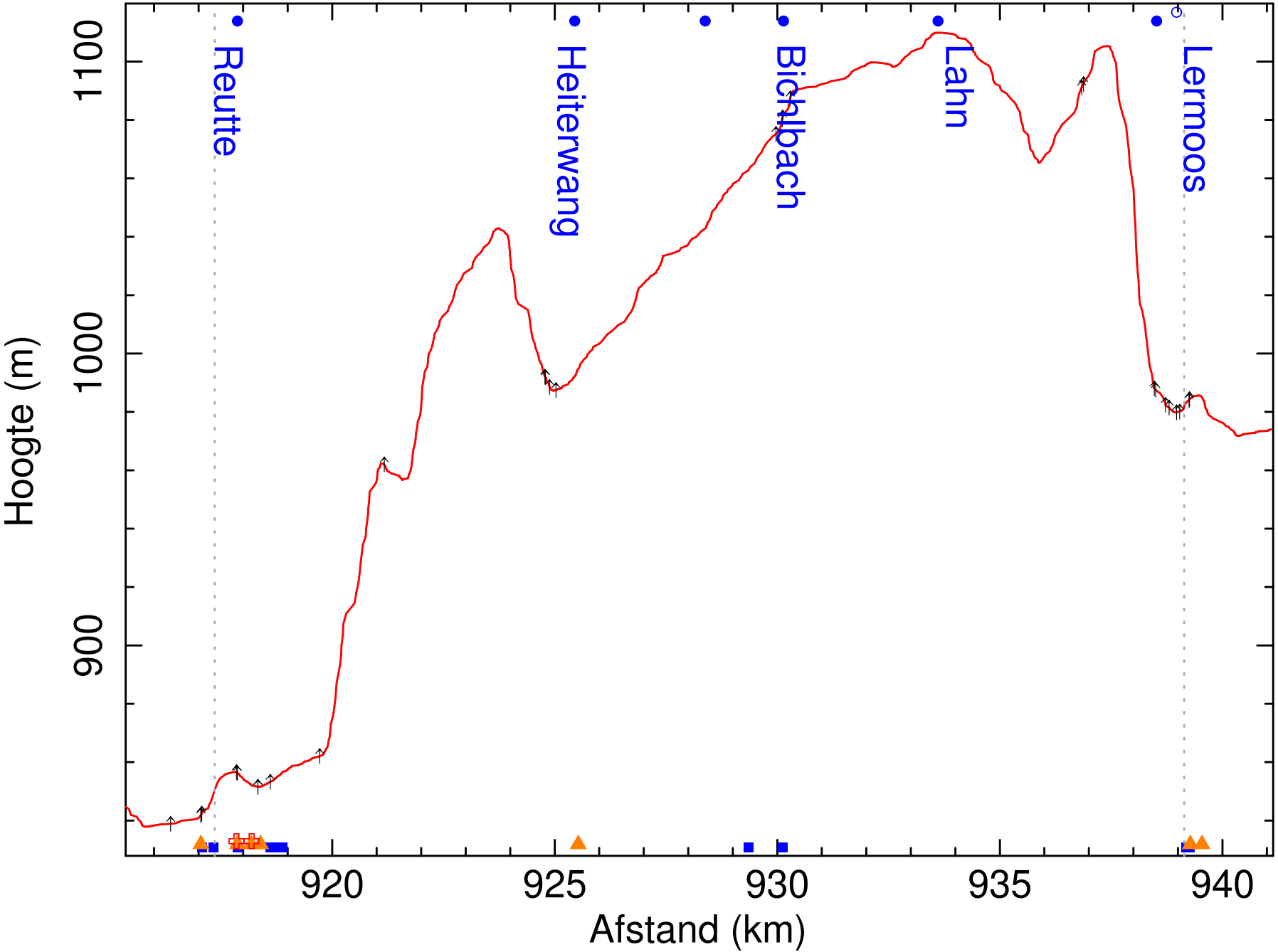
Hoofdetappe A42 – 17 km (klim: 90 m; daal: 180 m)



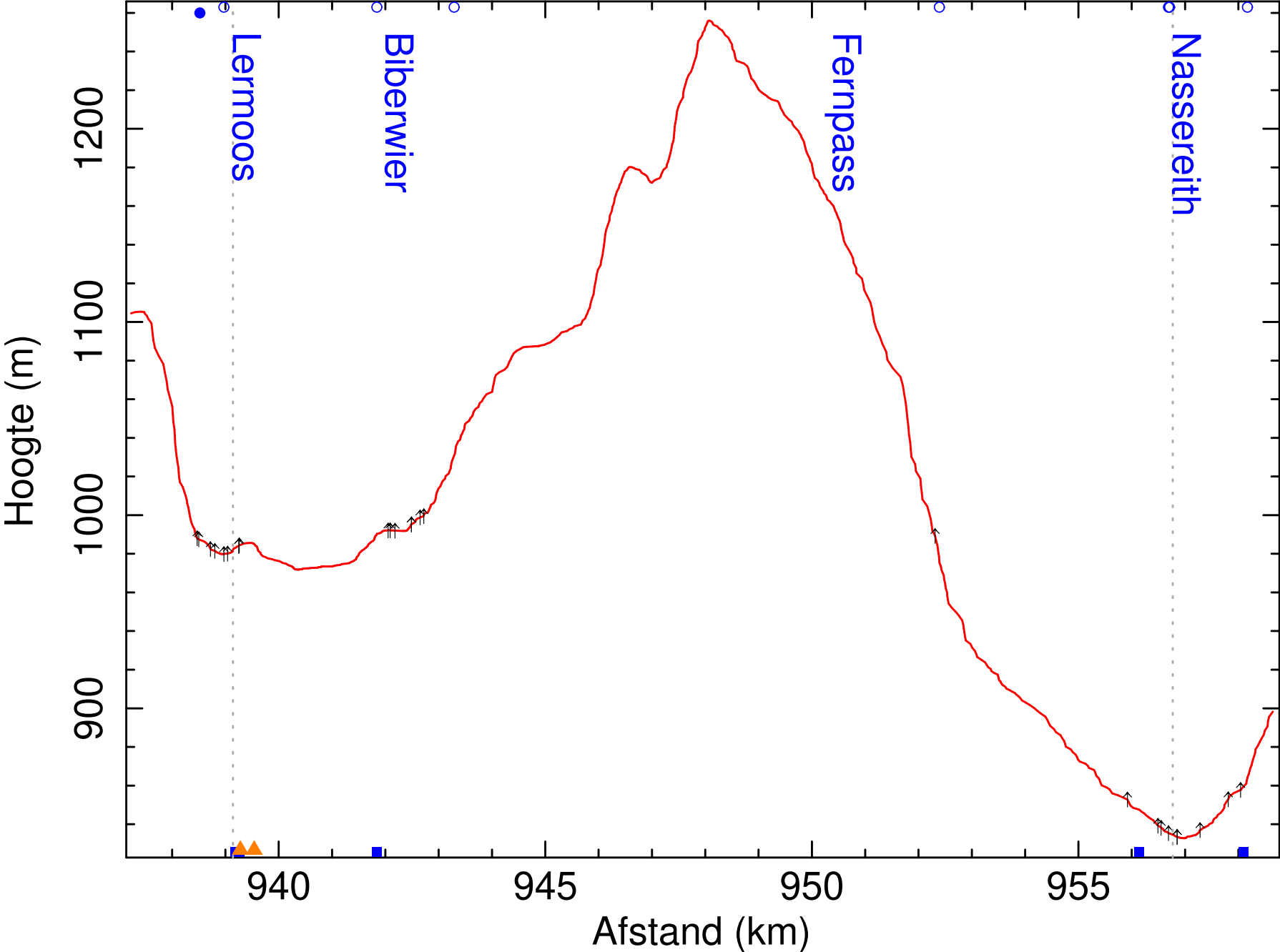
Hoofdetappe A43 – 18 km (klim: 80 m; daal: 80 m)



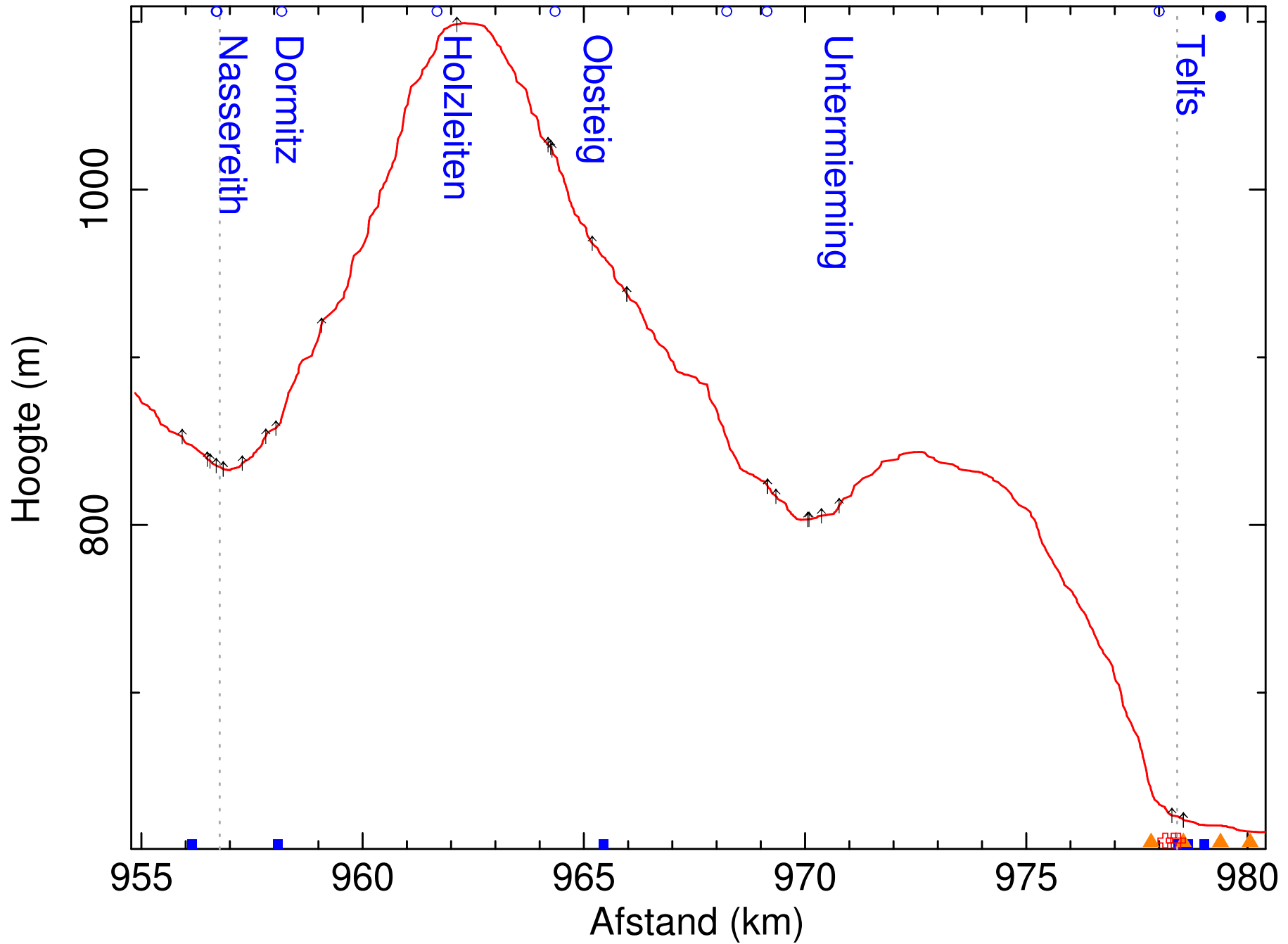
Hoofdetappe A44 – 22 km (klim: 370 m; daal: 240 m)



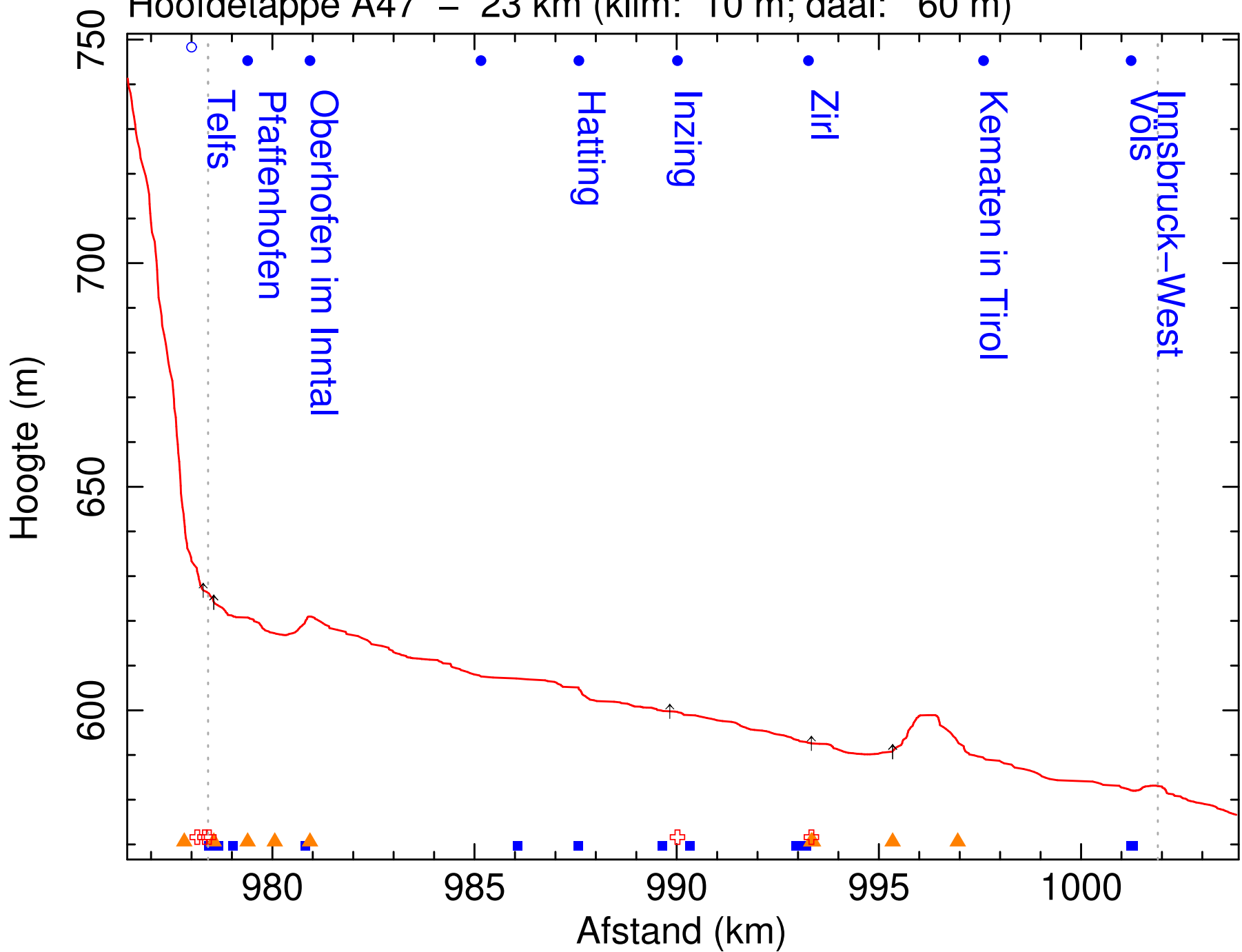
Hoofdetappe A45 – 18 km (klim: 300 m; daal: 440 m)



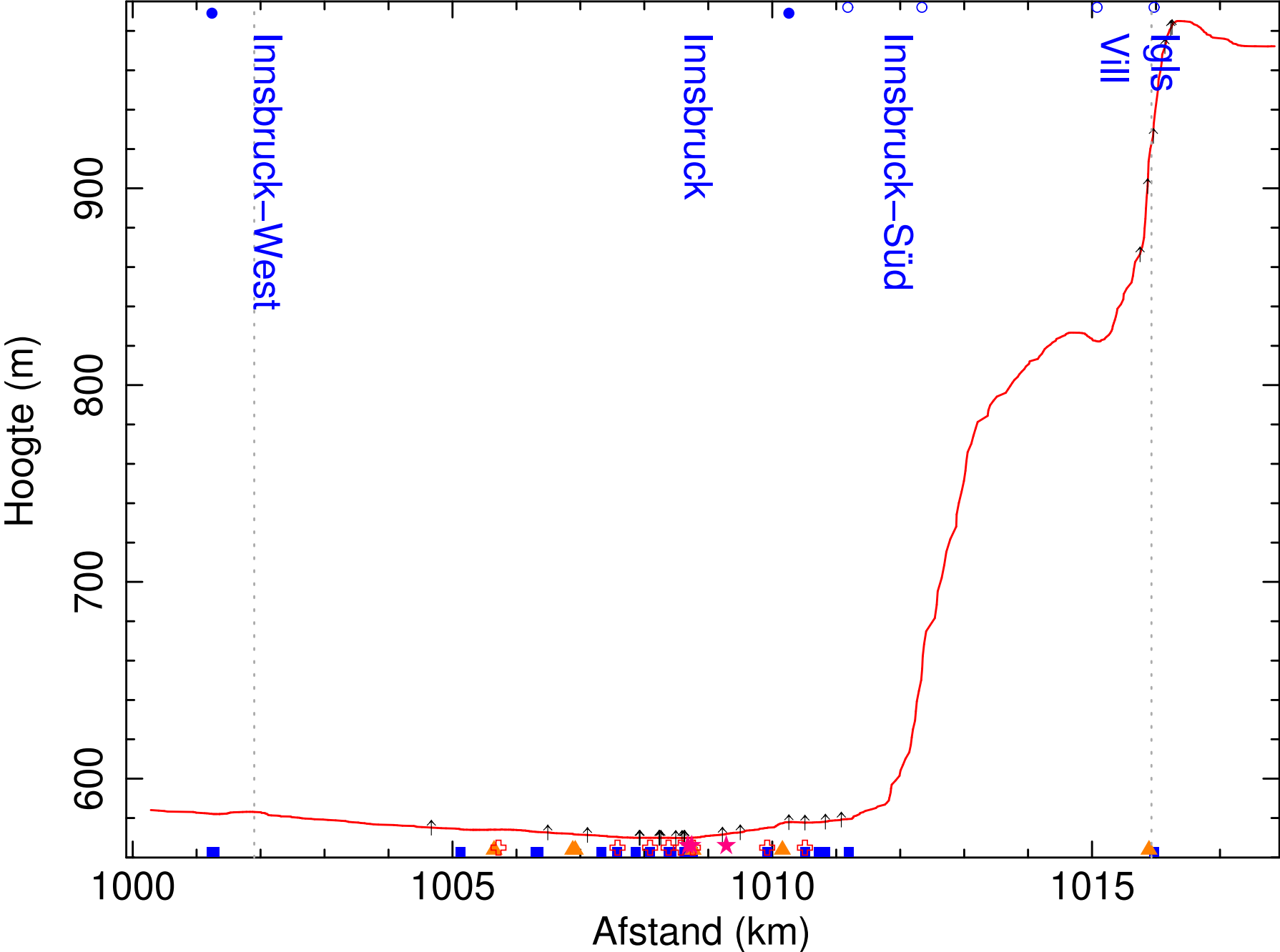
Hoofdetappe A46 – 22 km (klim: 310 m; daal: 520 m)



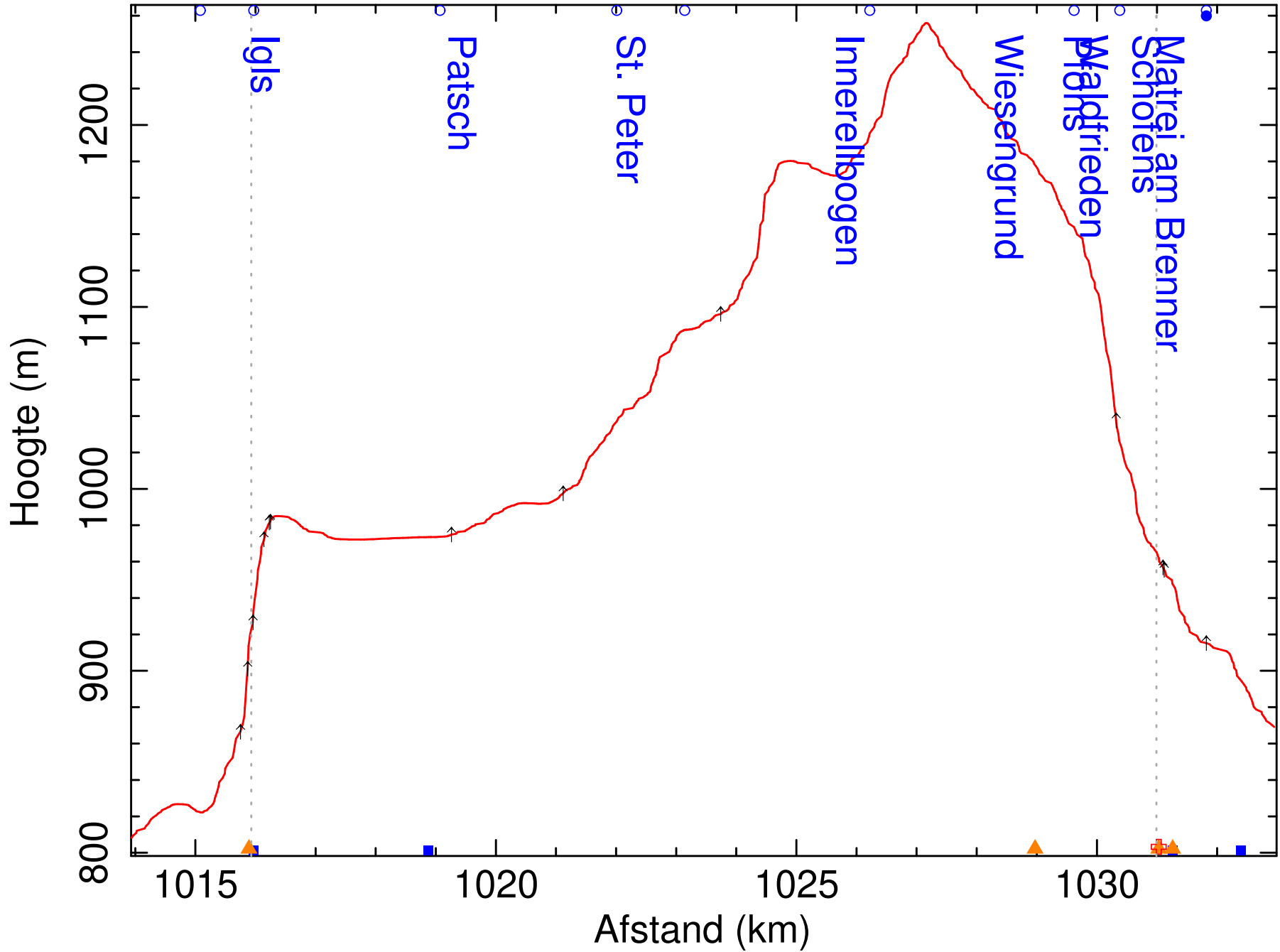
Hoofdetappe A47 – 23 km (klim: 10 m; daal: 60 m)



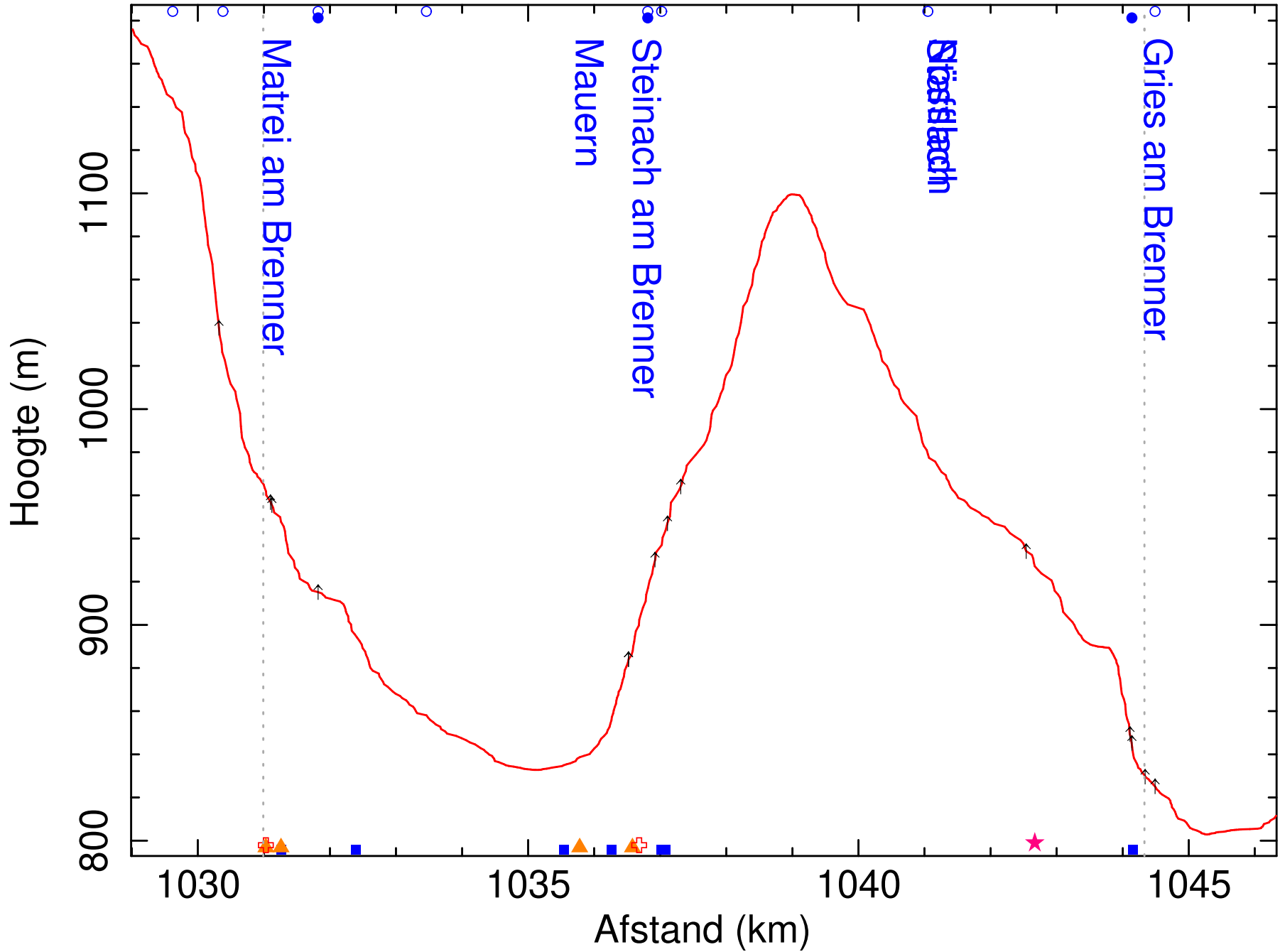
Hoofdetappe A48 – 14 km (klim: 360 m; daal: 20 m)



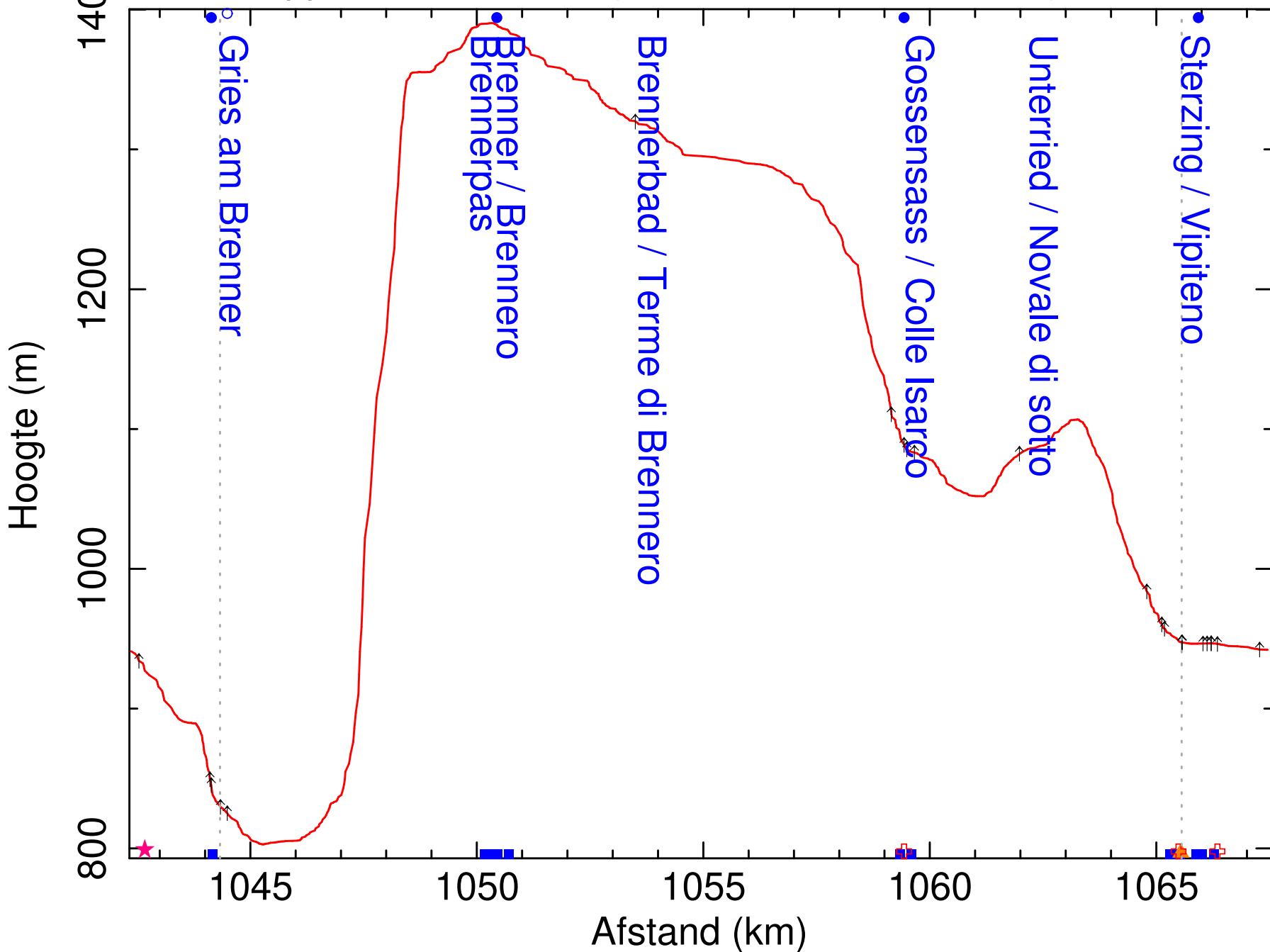
Hoofdetappe A49 – 15 km (klim: 360 m; daal: 310 m)



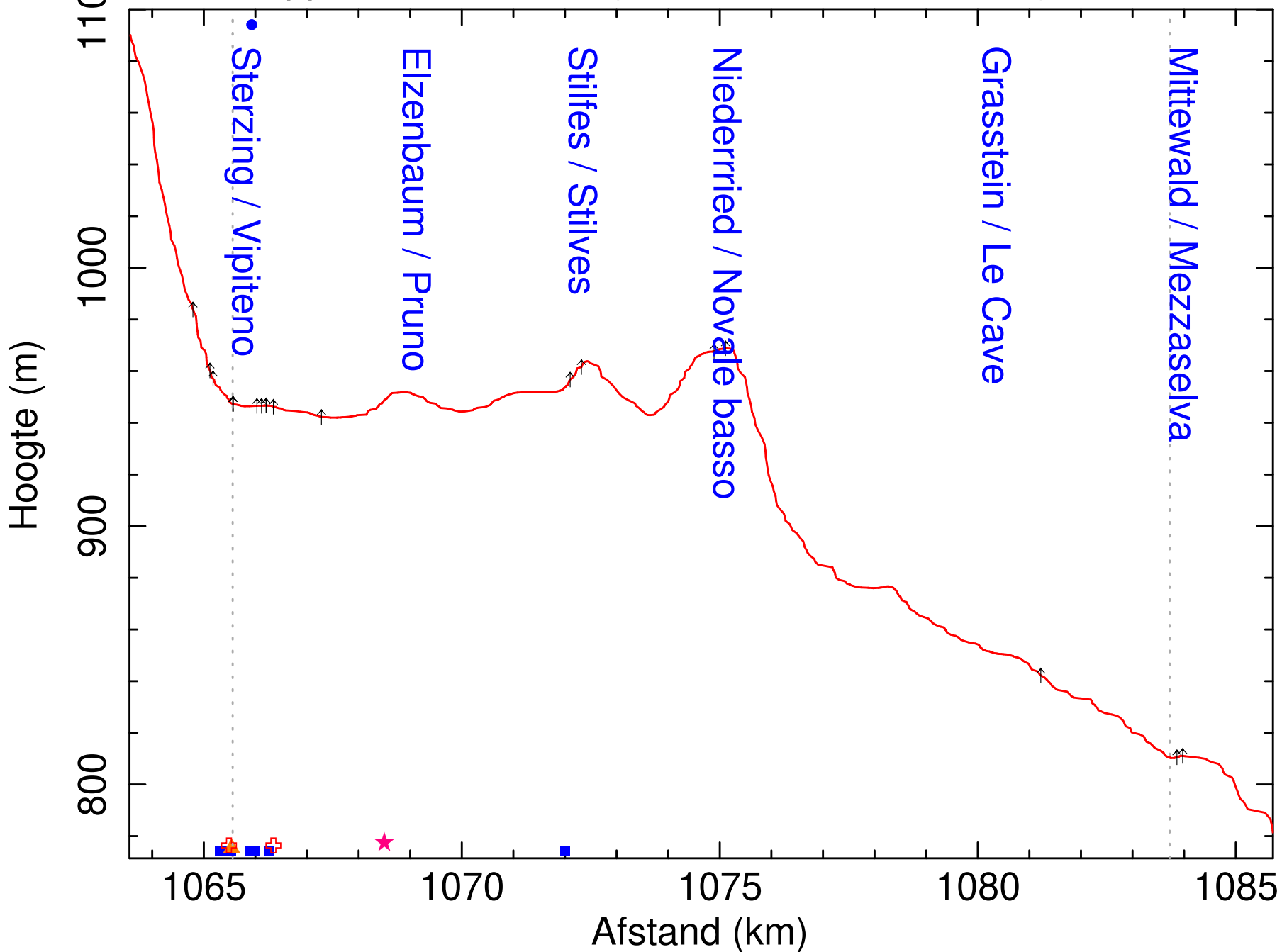
Hoofdetappe A50 – 13 km (klim: 270 m; daal: 400 m)



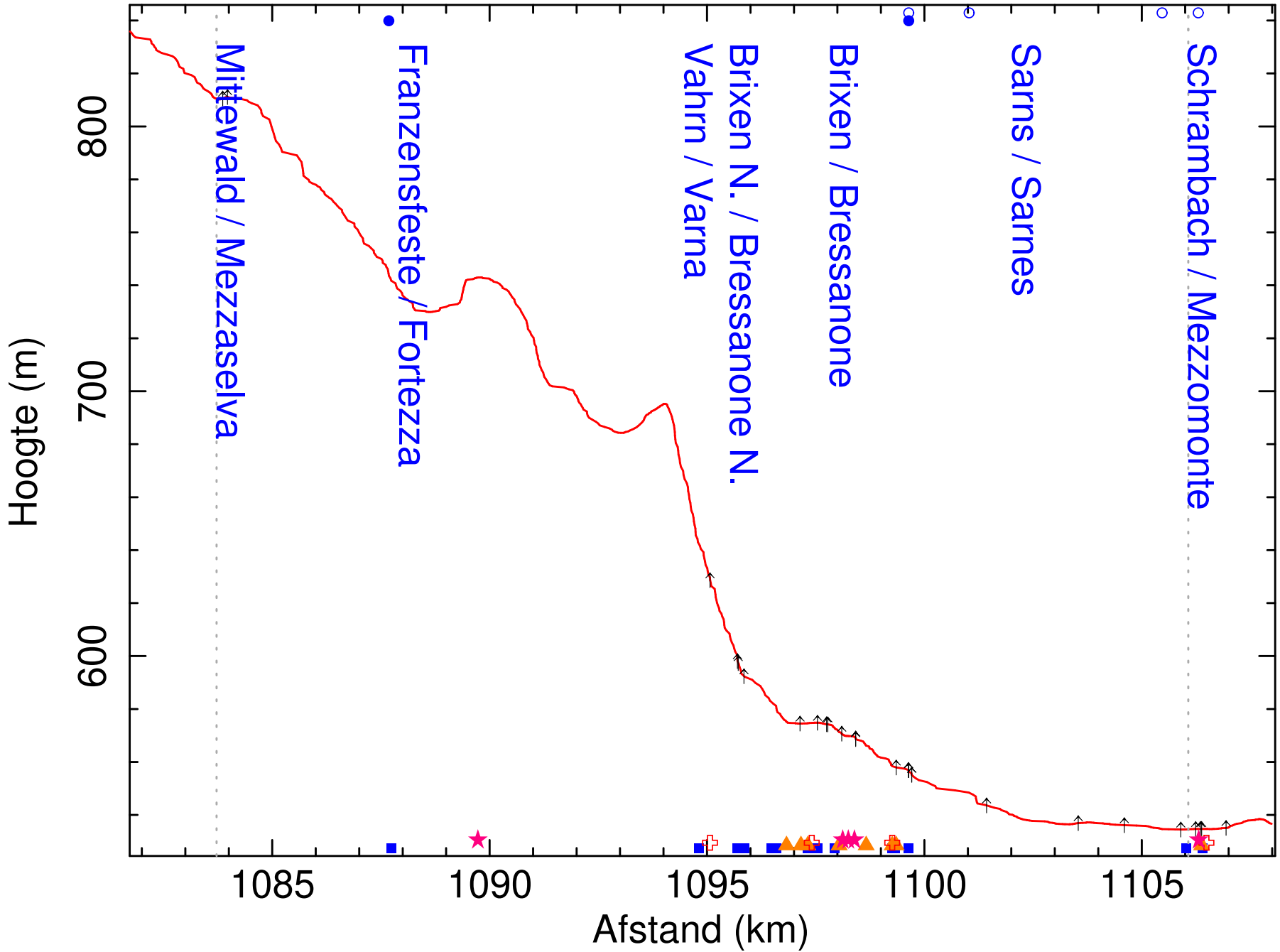
Hoofdetappe A51 – 21 km (klim: 640 m; daal: 530 m)



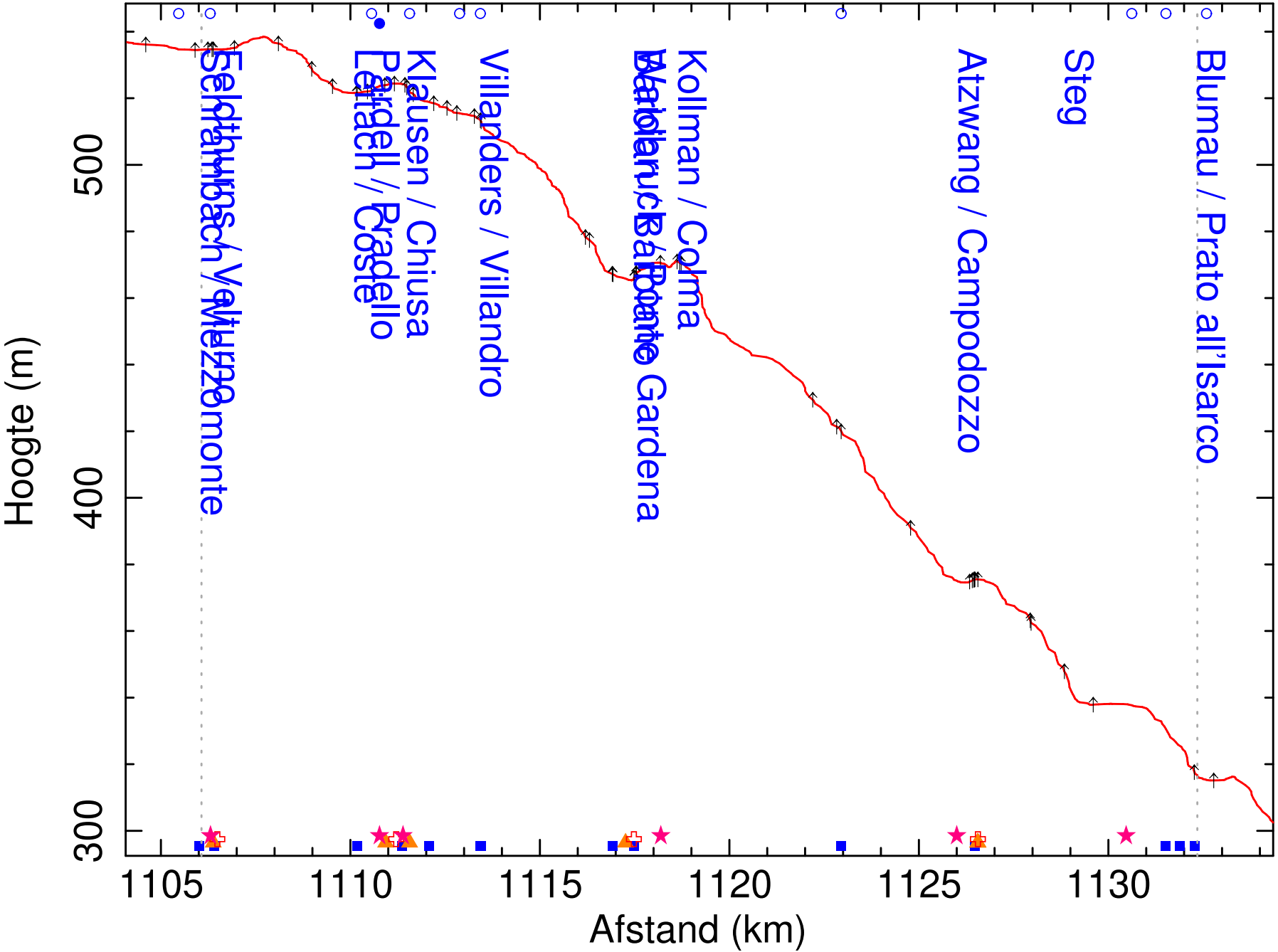
Hoofdetappe A52 – 18 km (klim: 60 m; daal: 190 m)



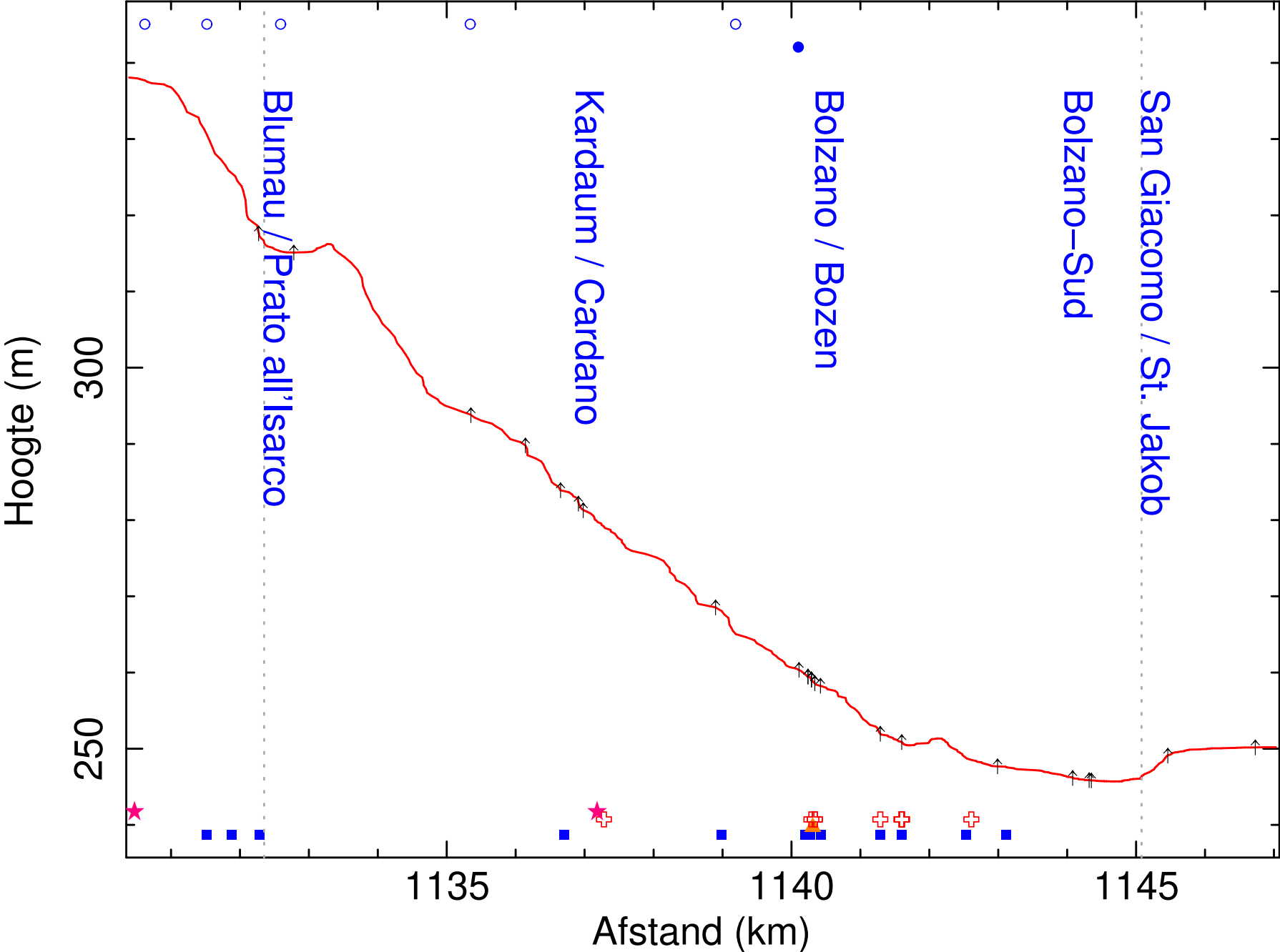
Hoofdetappe A53 – 22 km (klim: 30 m; daal: 300 m)



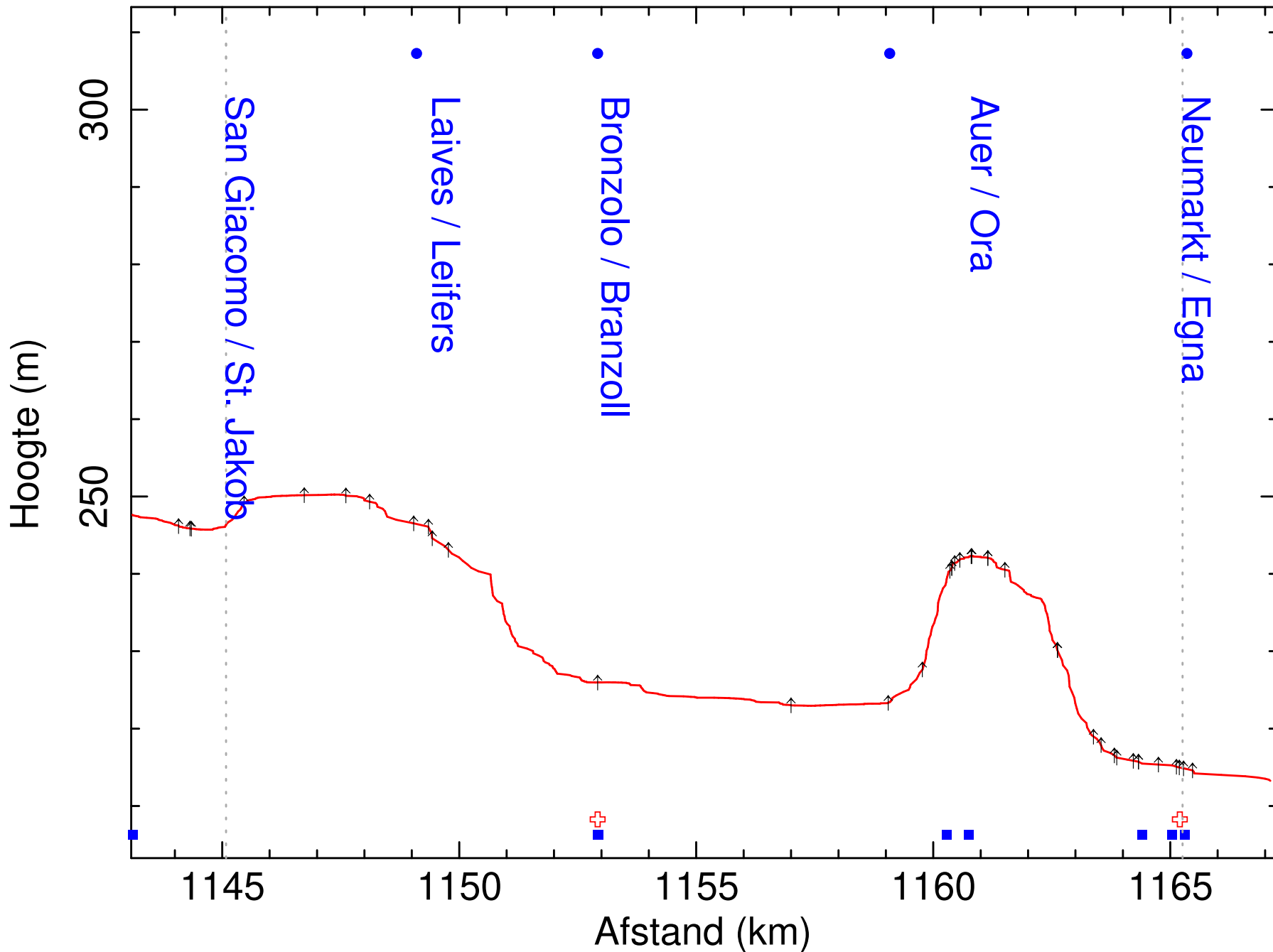
Hoofdetappe A54 – 26 km (klim: 20 m; daal: 230 m)



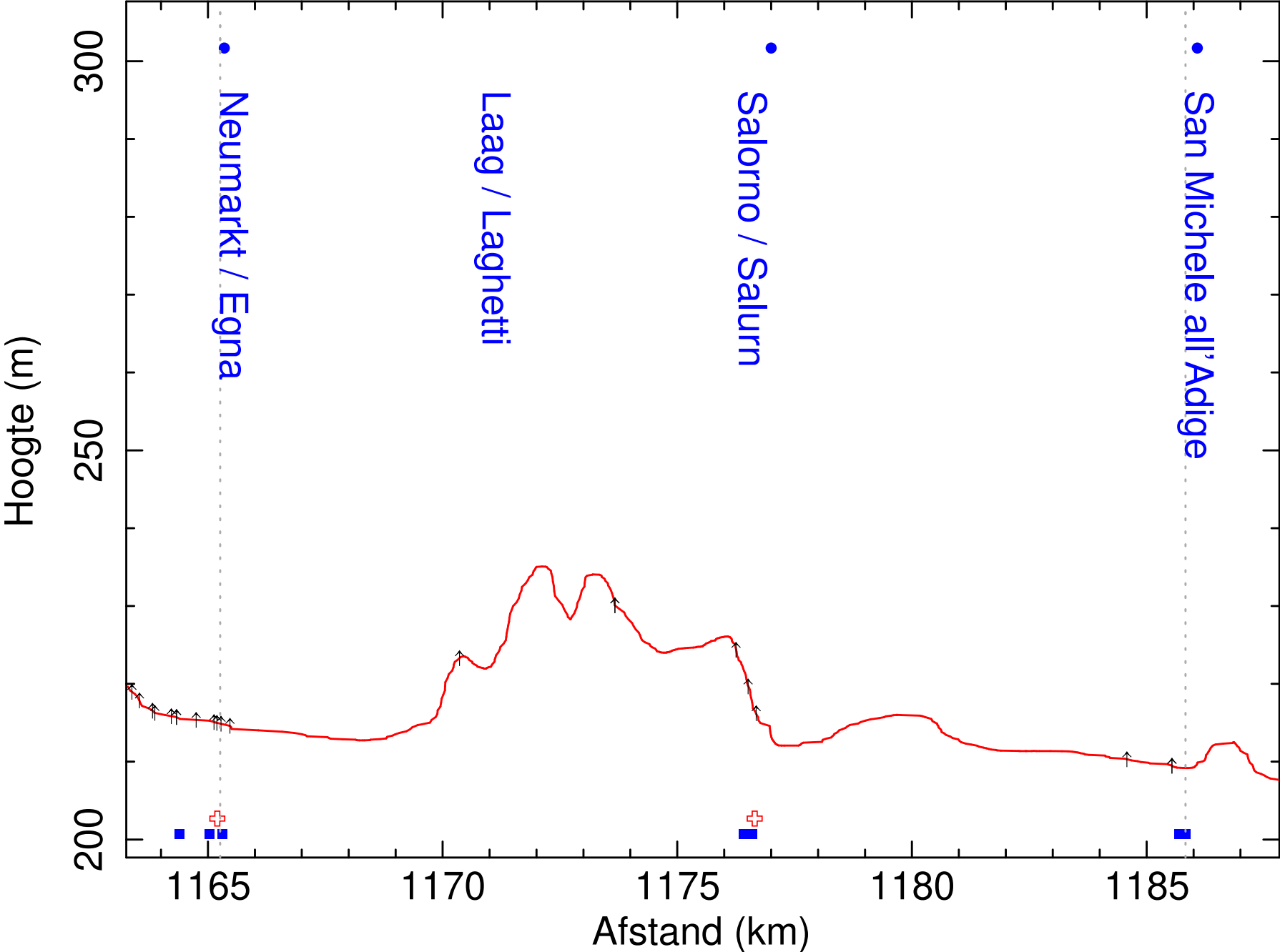
Hoofdetappe A55 – 13 km (klim: 0 m; daal: 70 m)



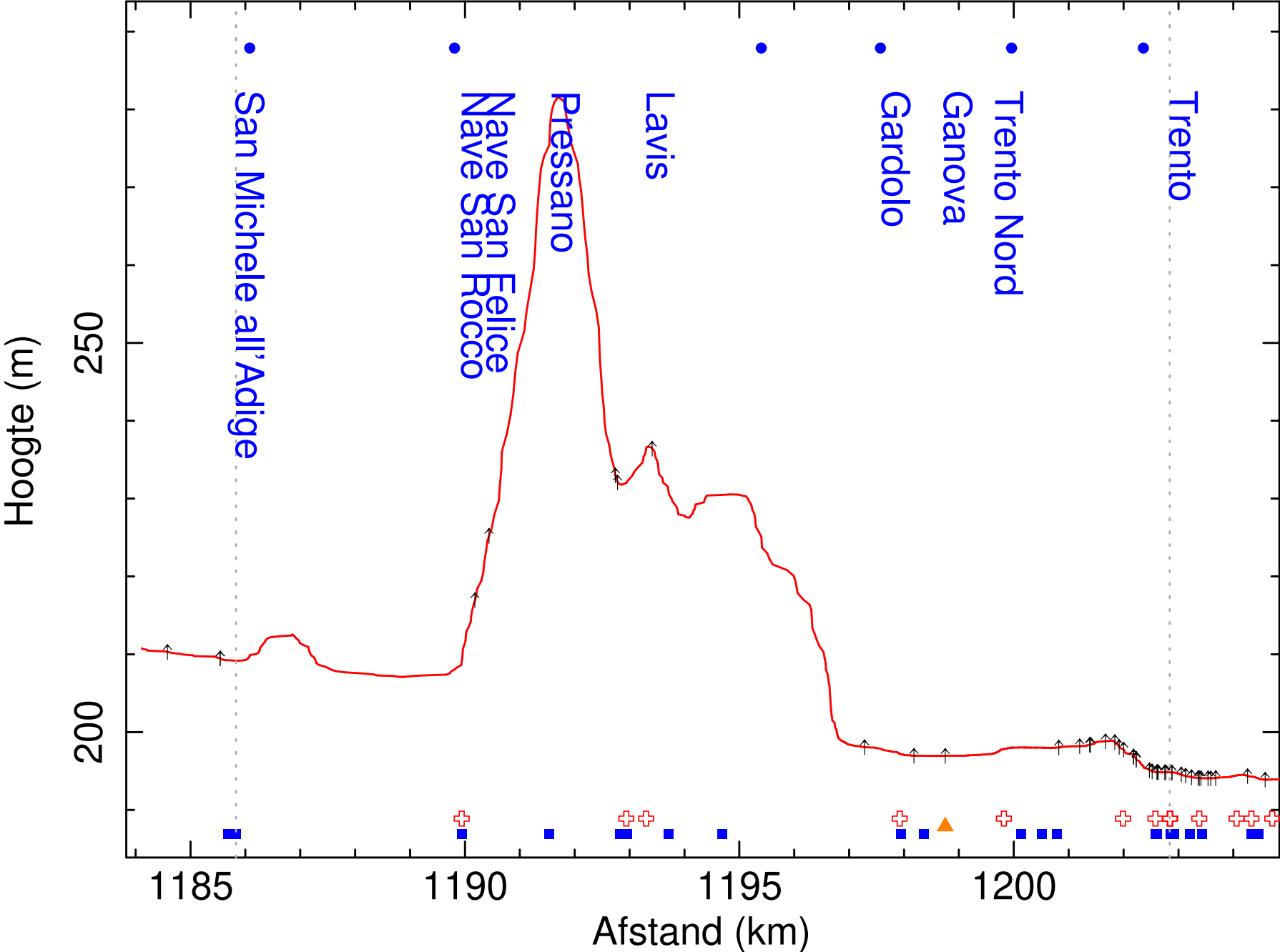
Hoofdetappe A56 – 20 km (klim: 20 m; daal: 50 m)



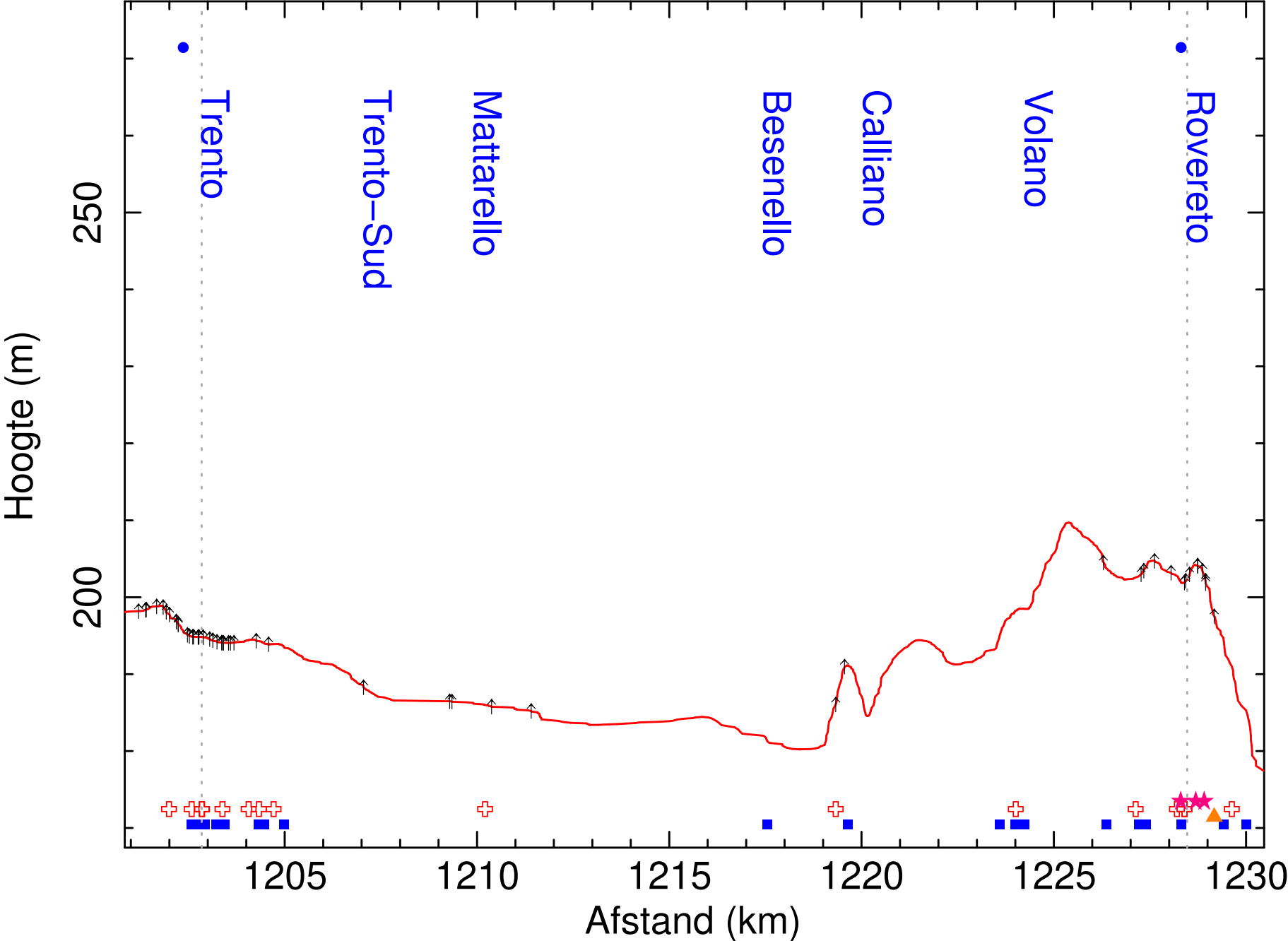
Hoofdetappe A57 – 21 km (klim: 40 m; daal: 40 m)



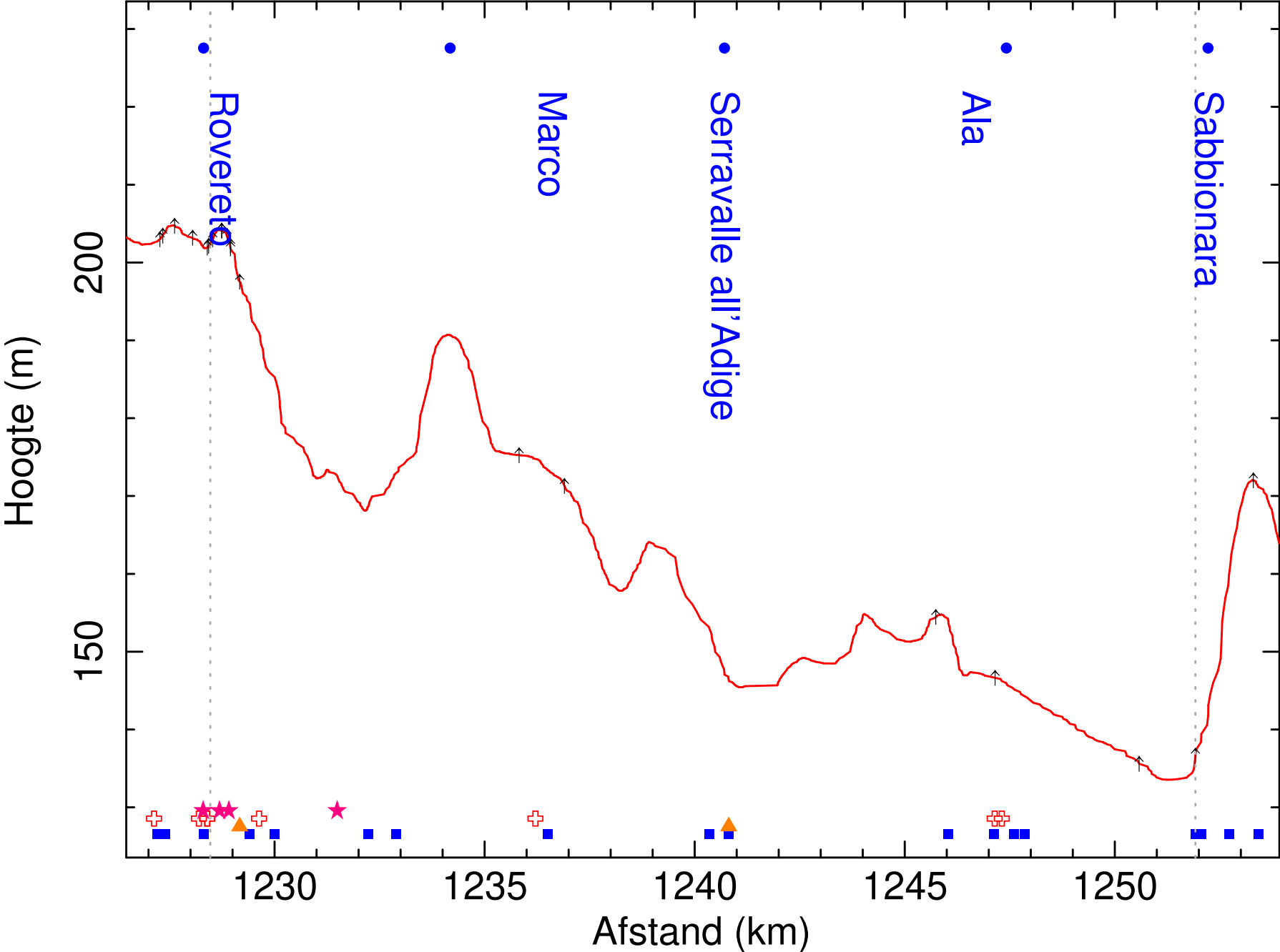
Hoofdetappe A58 – 17 km (klim: 90 m; daal: 100 m)



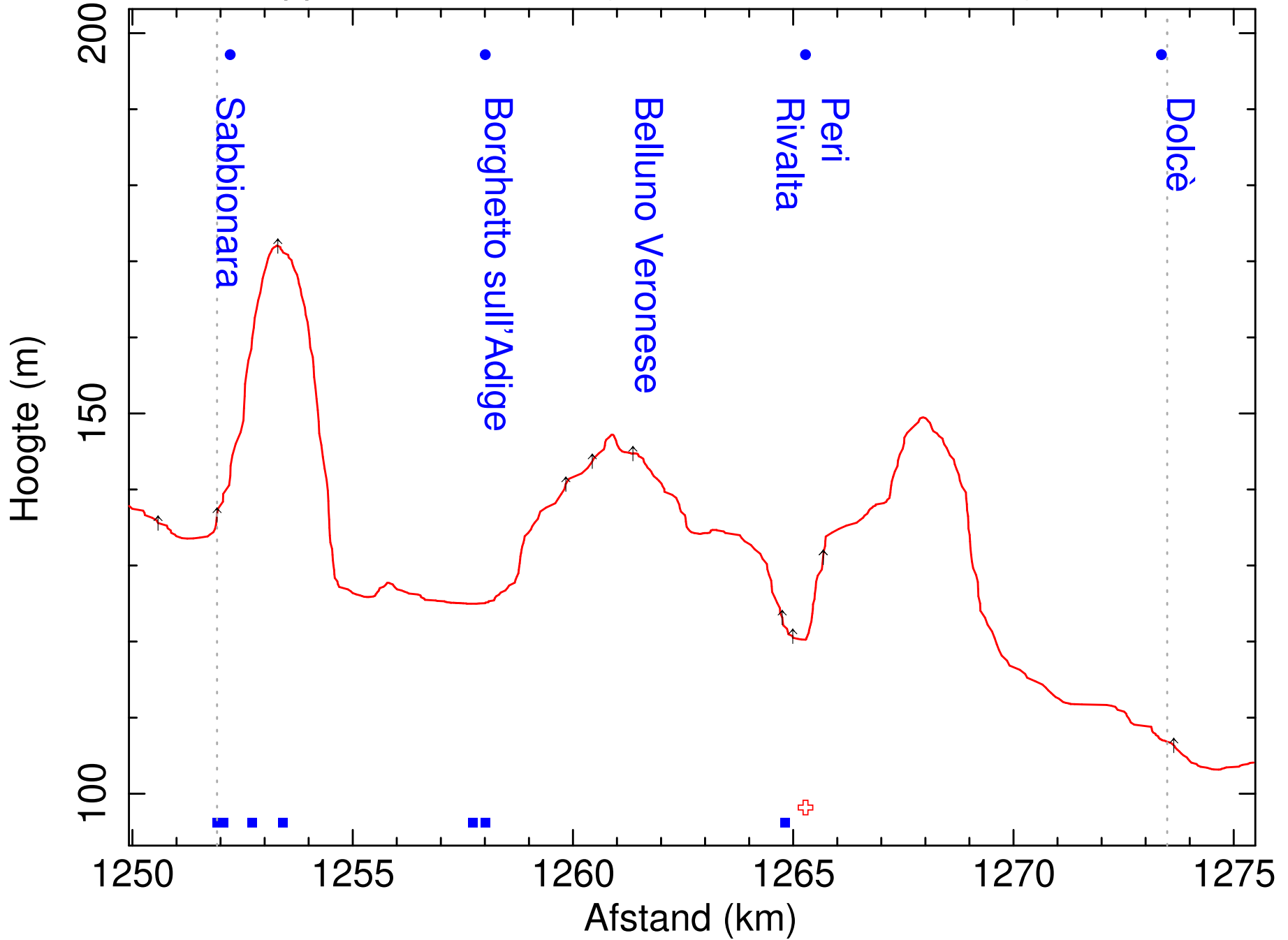
Hoofdetappe A59 – 26 km (klim: 40 m; daal: 40 m)



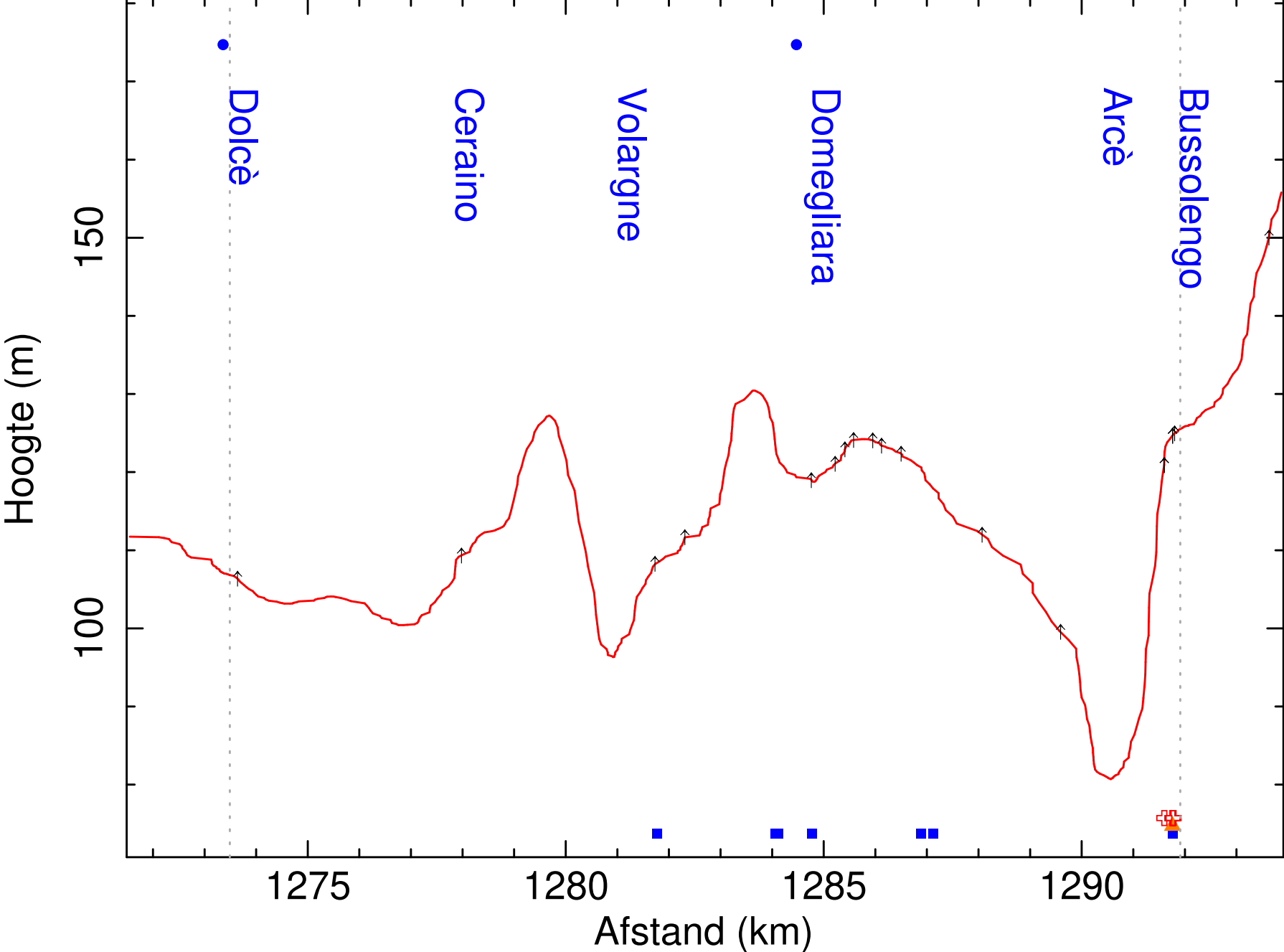
Hoofdetappe A60 – 23 km (klim: 50 m; daal: 110 m)



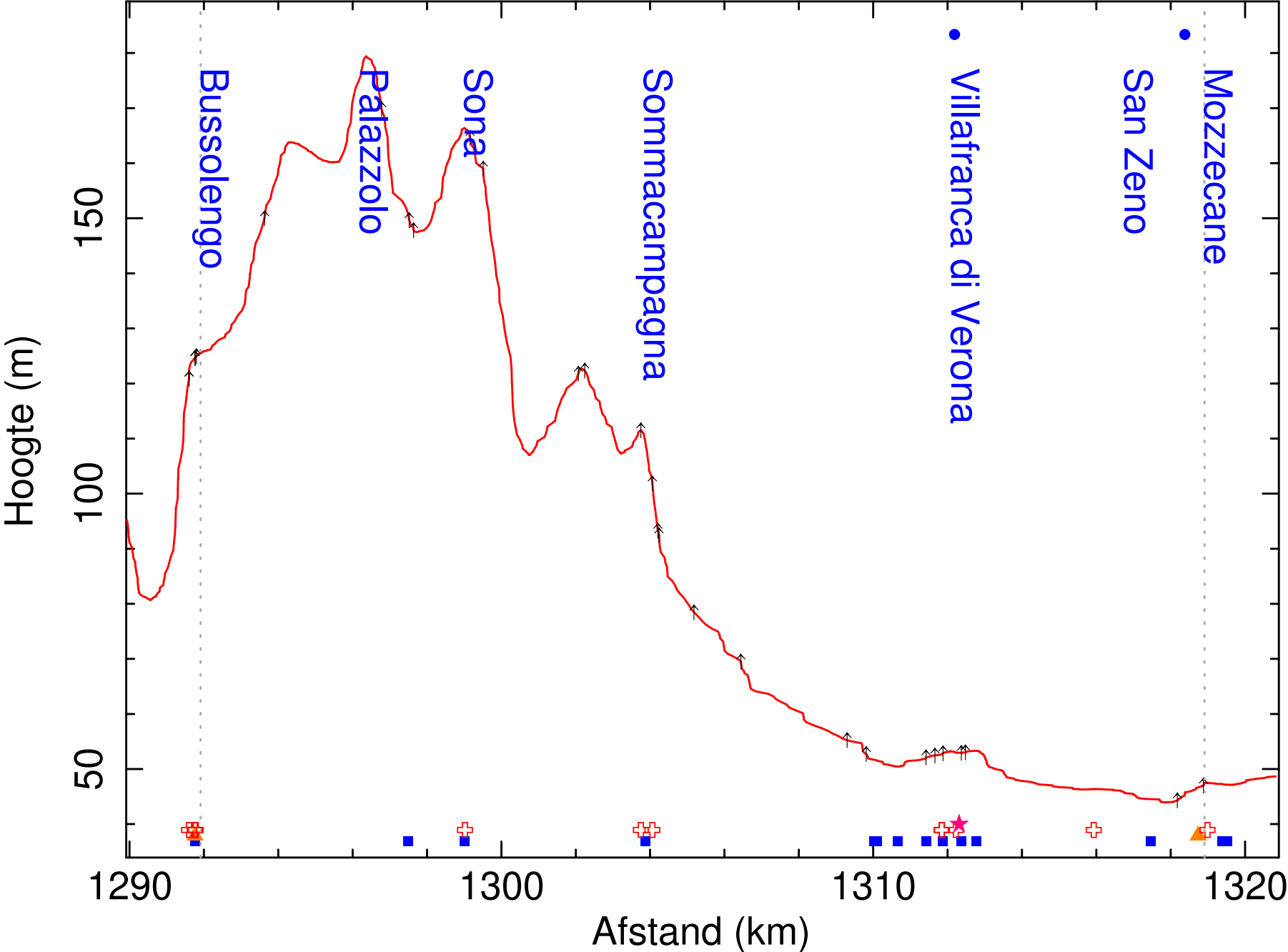
Hoofdetappe A61 – 22 km (klim: 90 m; daal: 120 m)



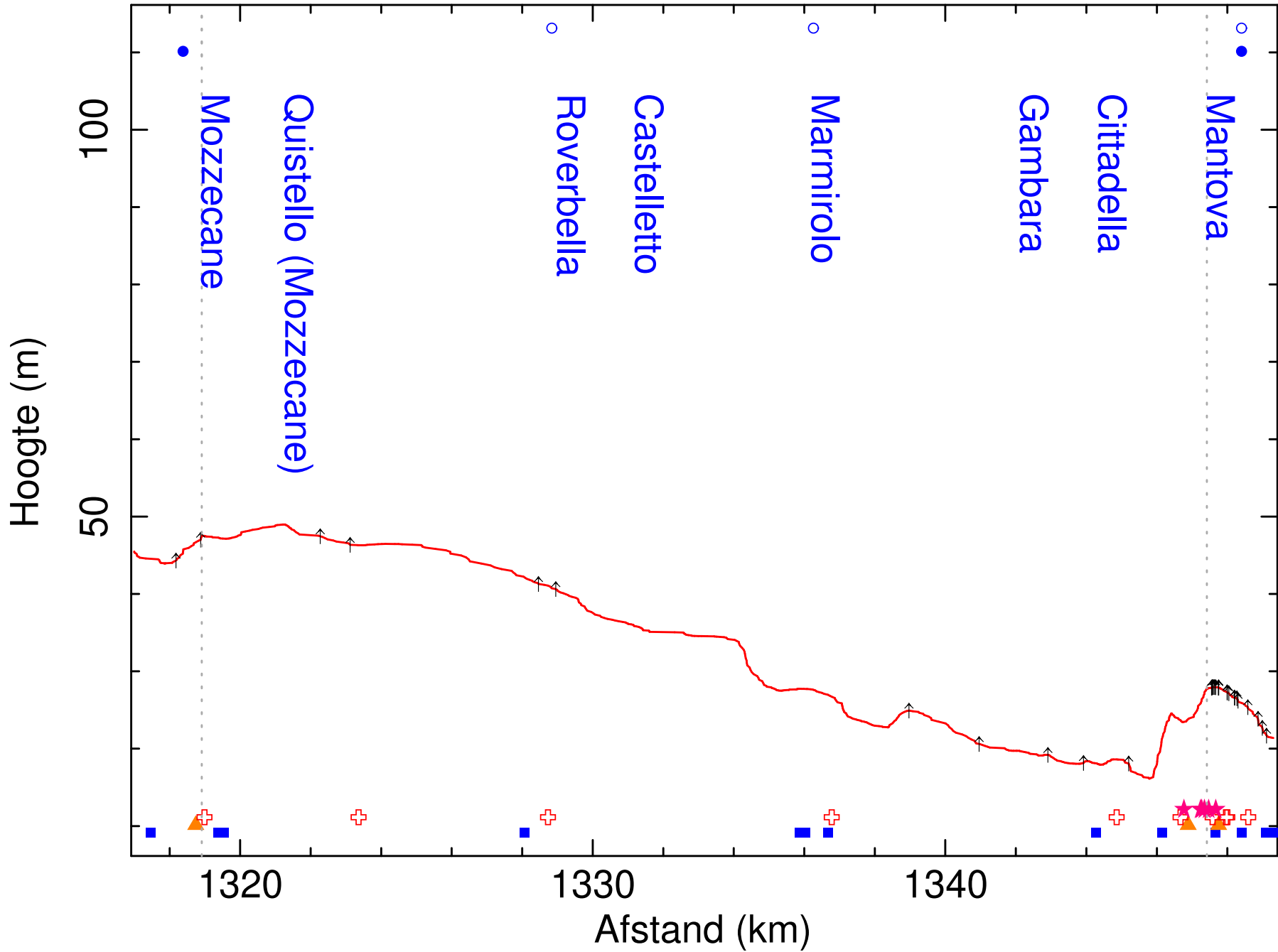
Hoofdetappe A62 – 18 km (klim: 110 m; daal: 90 m)



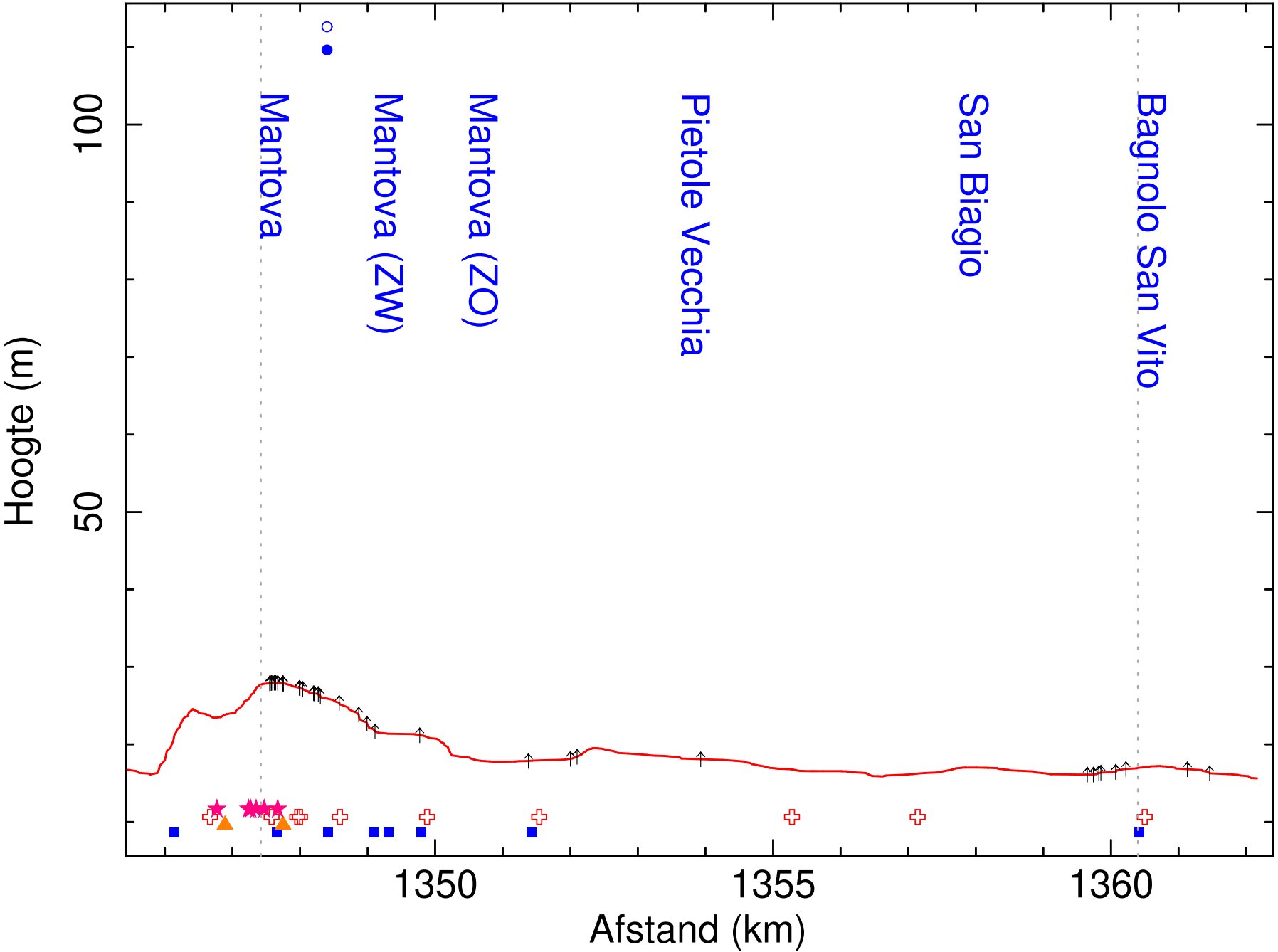
Hoofdetappe A63 – 27 km (klim: 100 m; daal: 180 m)



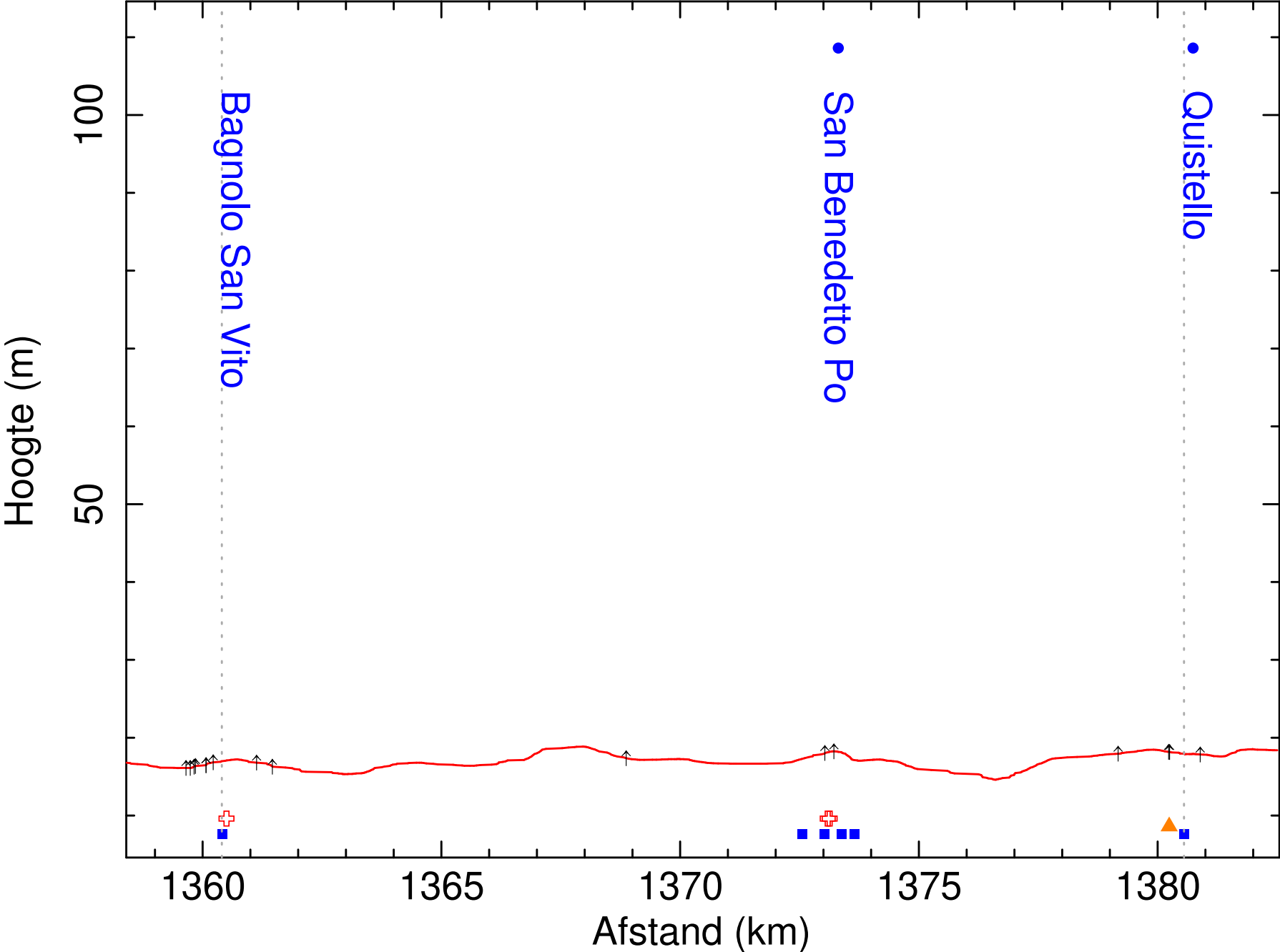
Hoofdetappe A64 – 29 km (klim: 20 m; daal: 40 m)



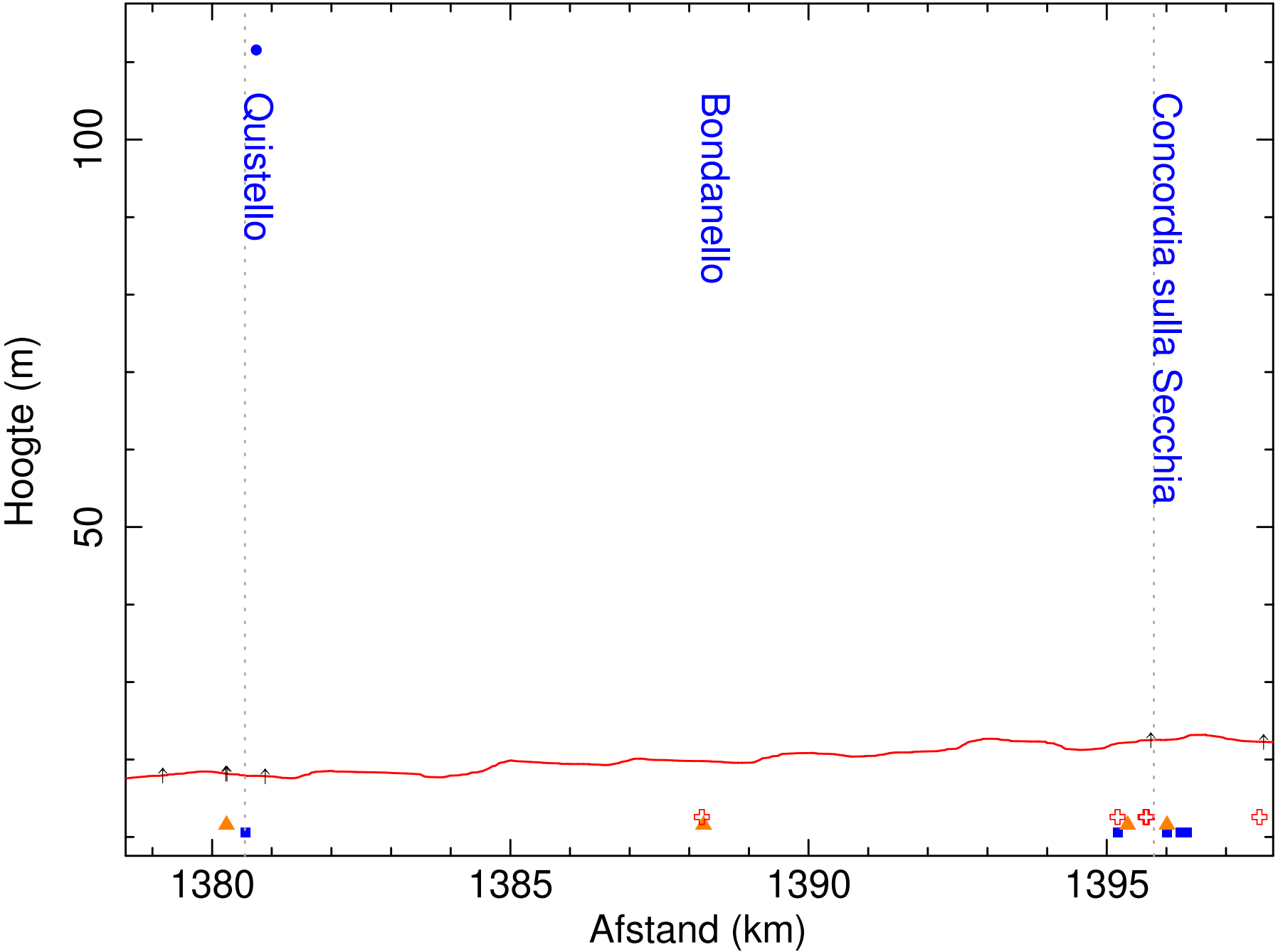
Hoofdetappe A65 – 13 km (klim: 0 m; daal: 10 m)



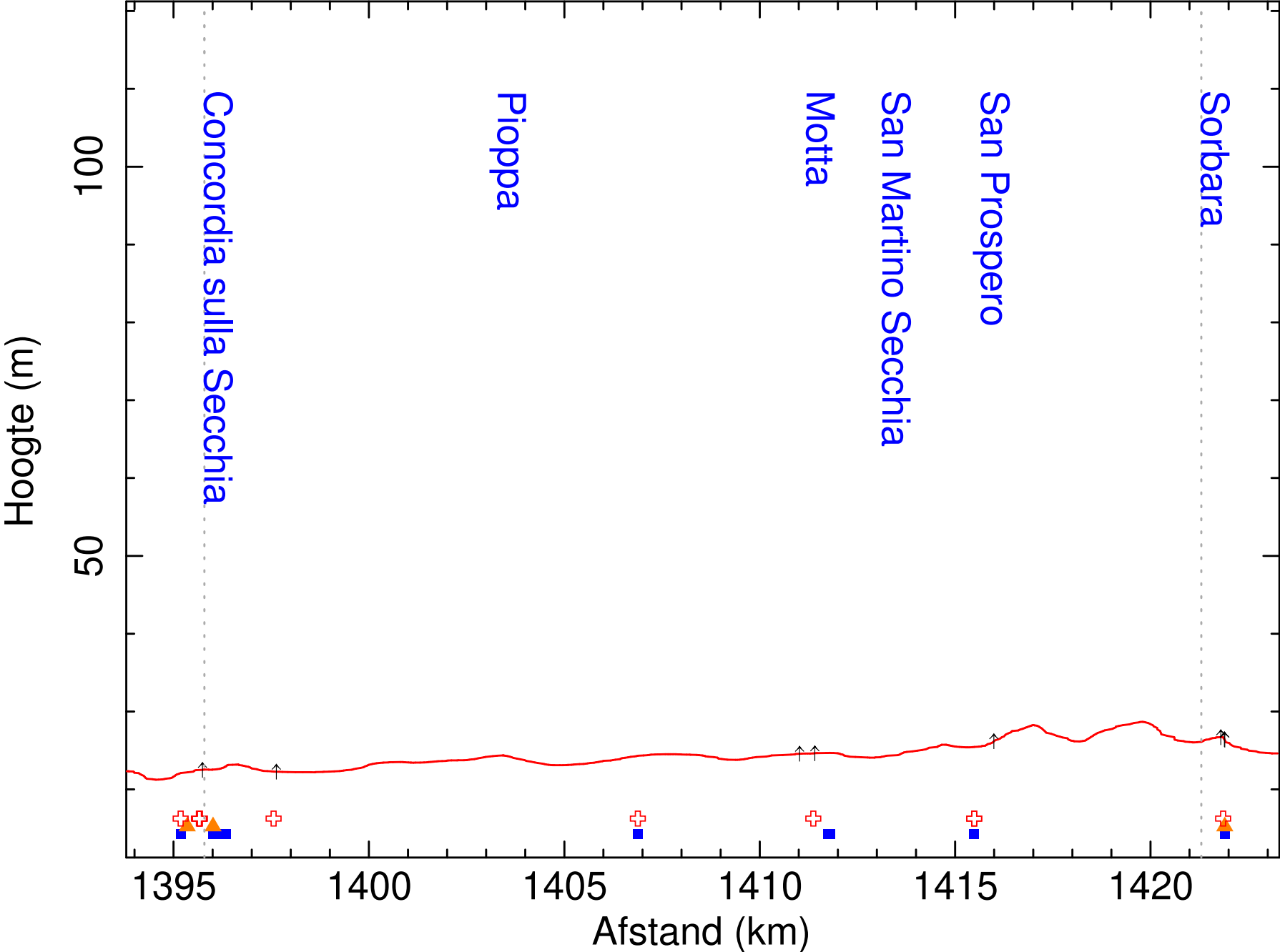
Hoofdetappe A66 – 20 km (klim: 10 m; daal: 10 m)



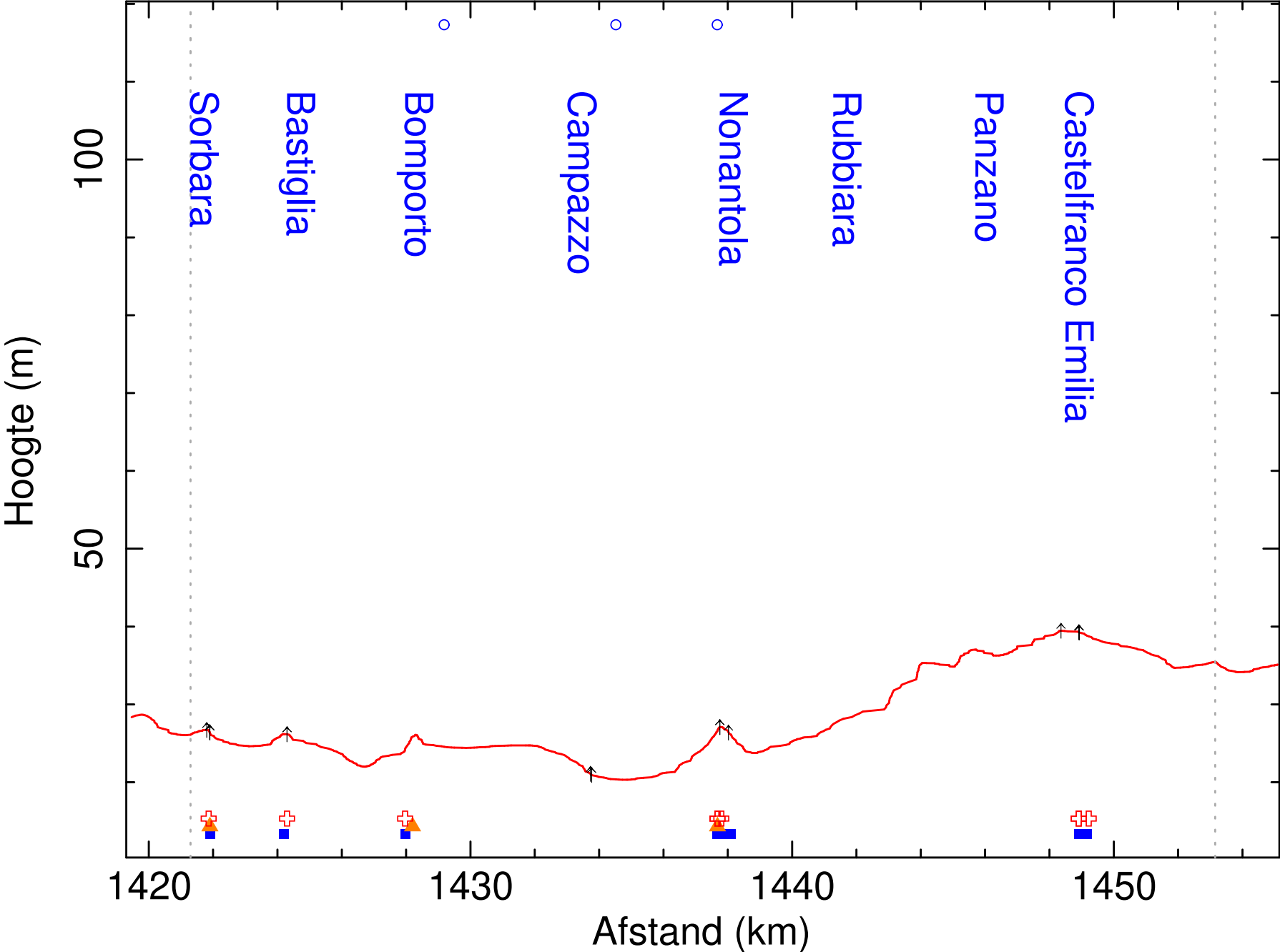
Hoofdetappe A67 – 15 km (klim: 10 m; daal: 0 m)



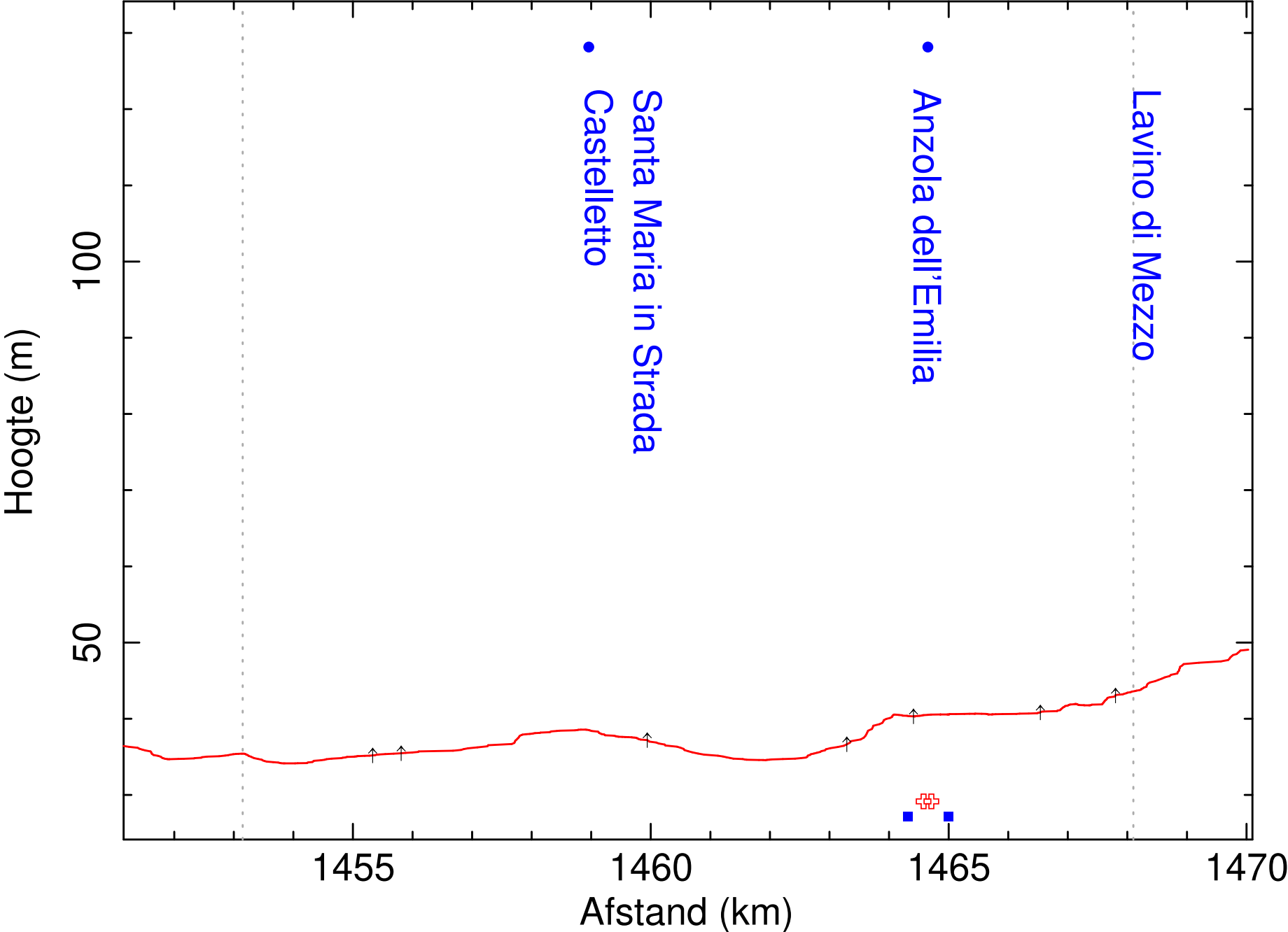
Hoofdetappe A68 – 26 km (klim: 10 m; daal: 10 m)



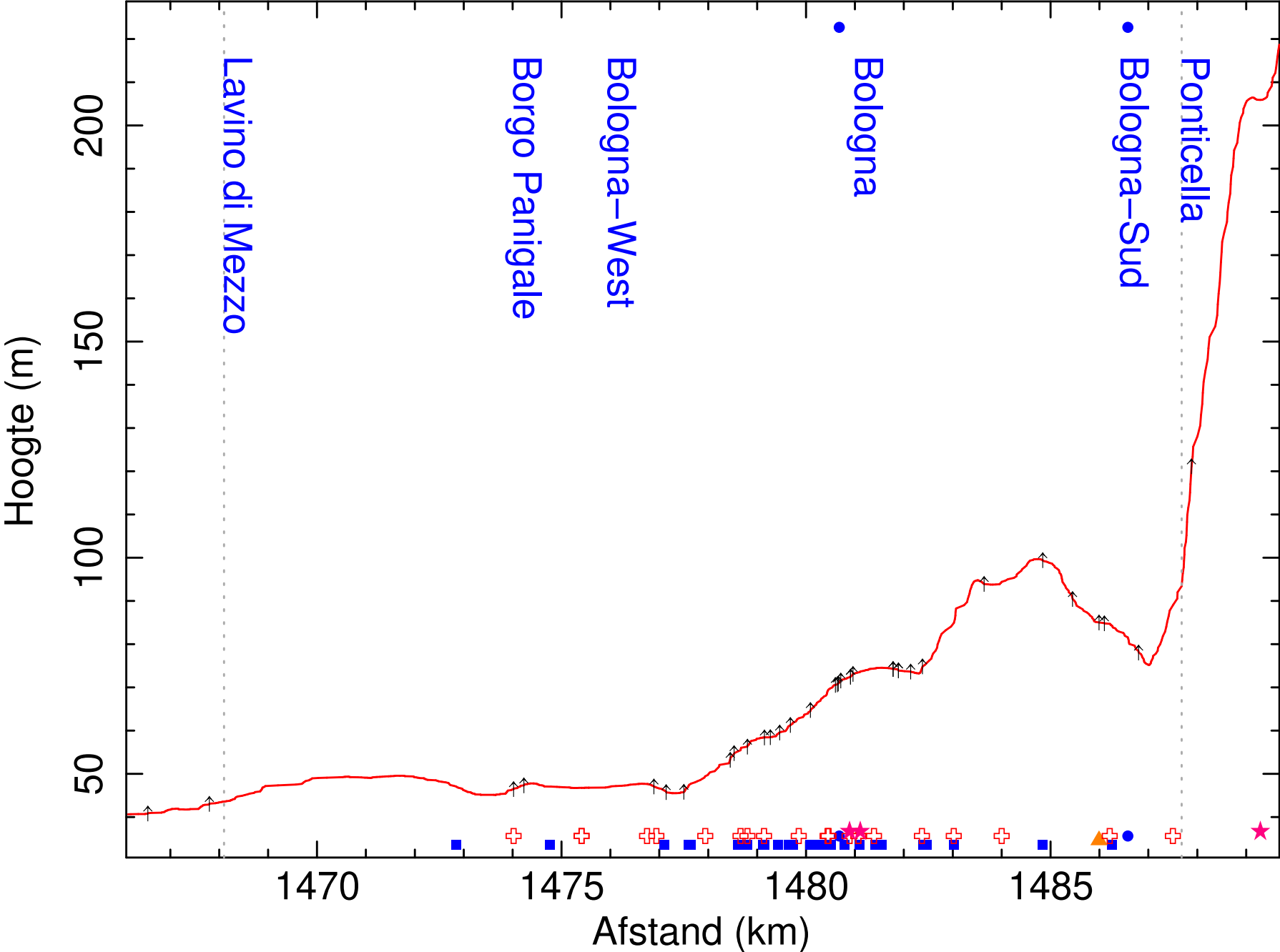
Hoofdetappe A69 – 32 km (klim: 30 m; daal: 20 m)



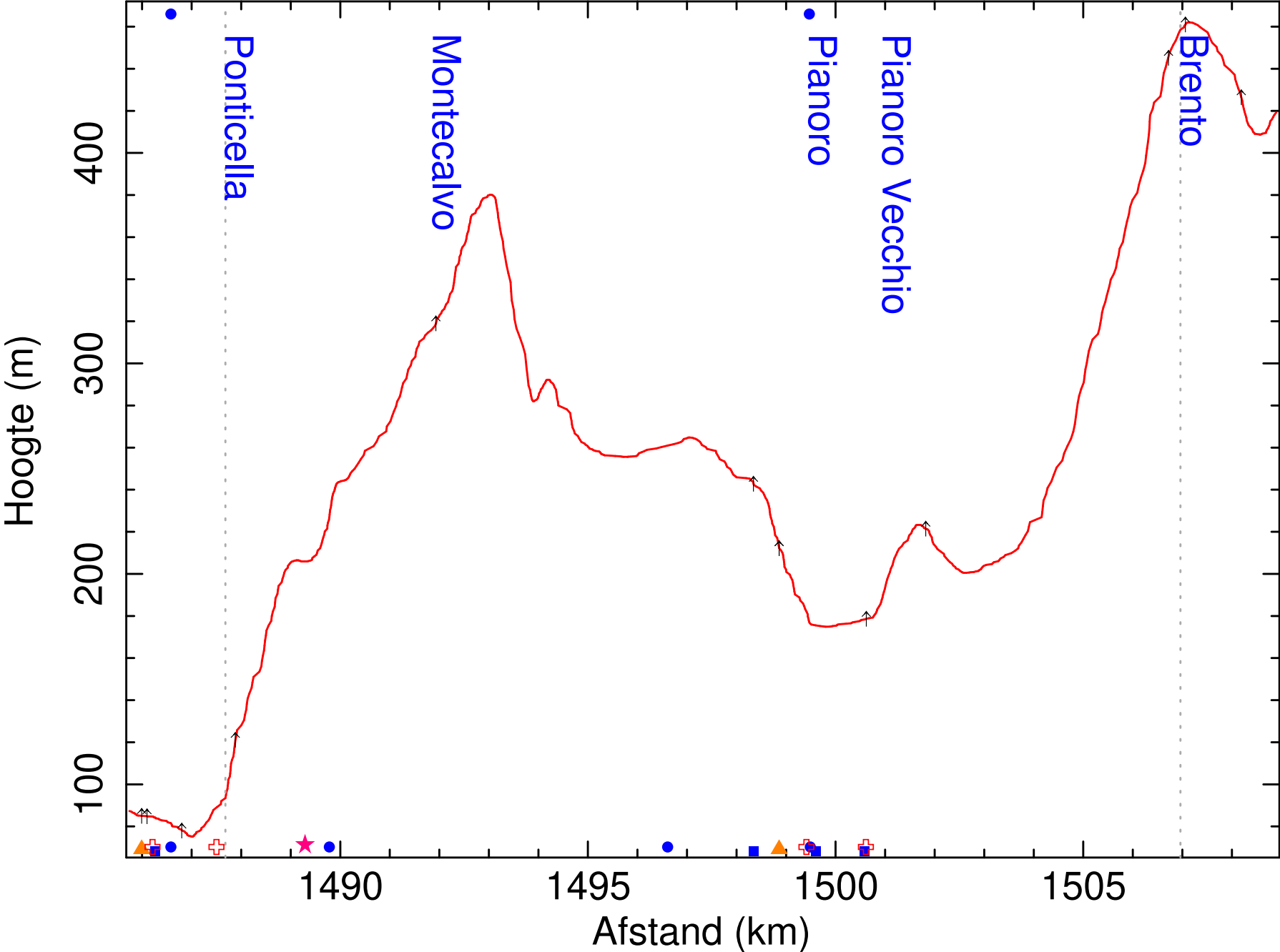
Hoofdetappe A70 – 15 km (klim: 10 m; daal: 10 m)



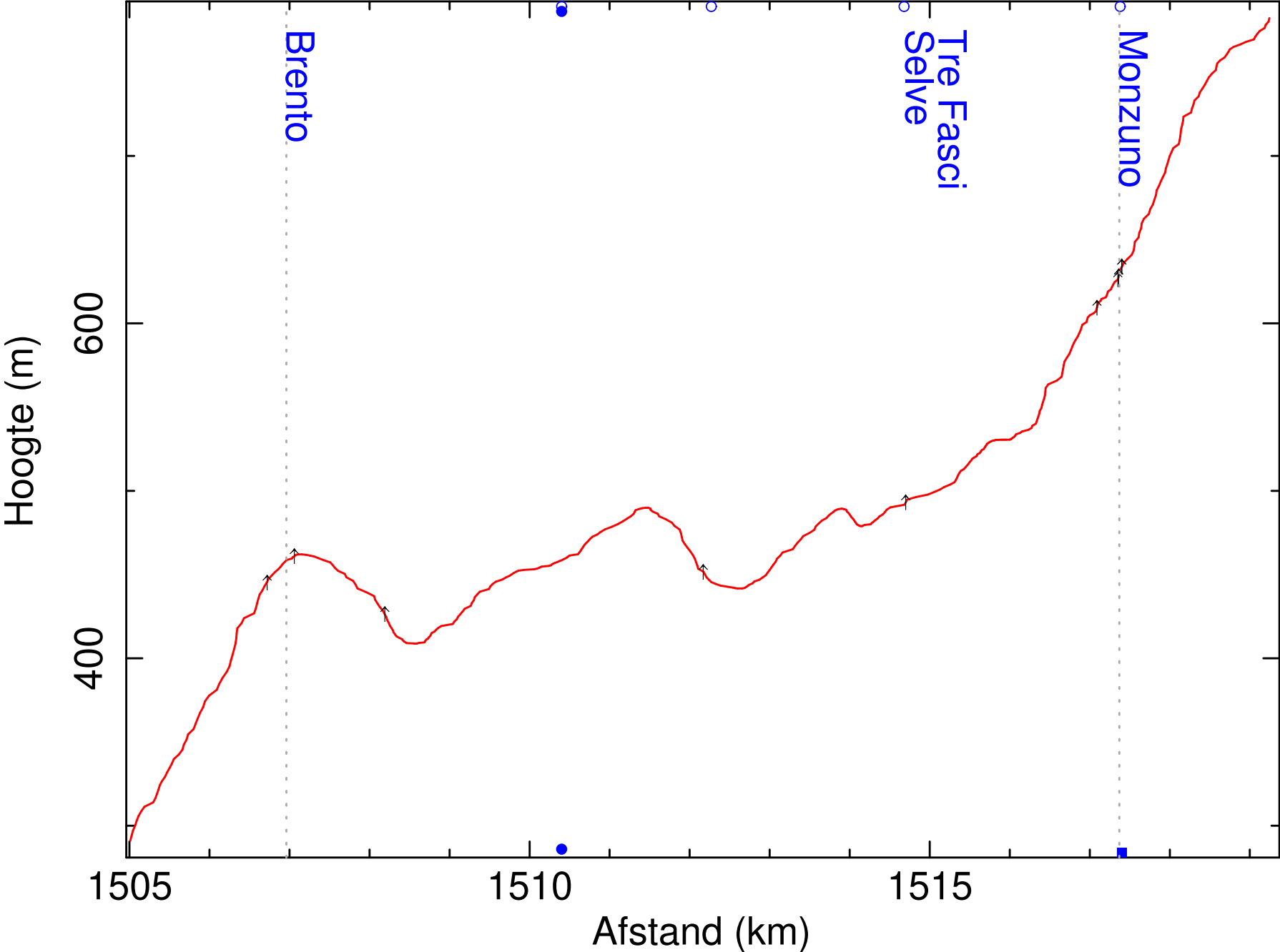
Hoofdetappe A71 – 20 km (klim: 80 m; daal: 30 m)



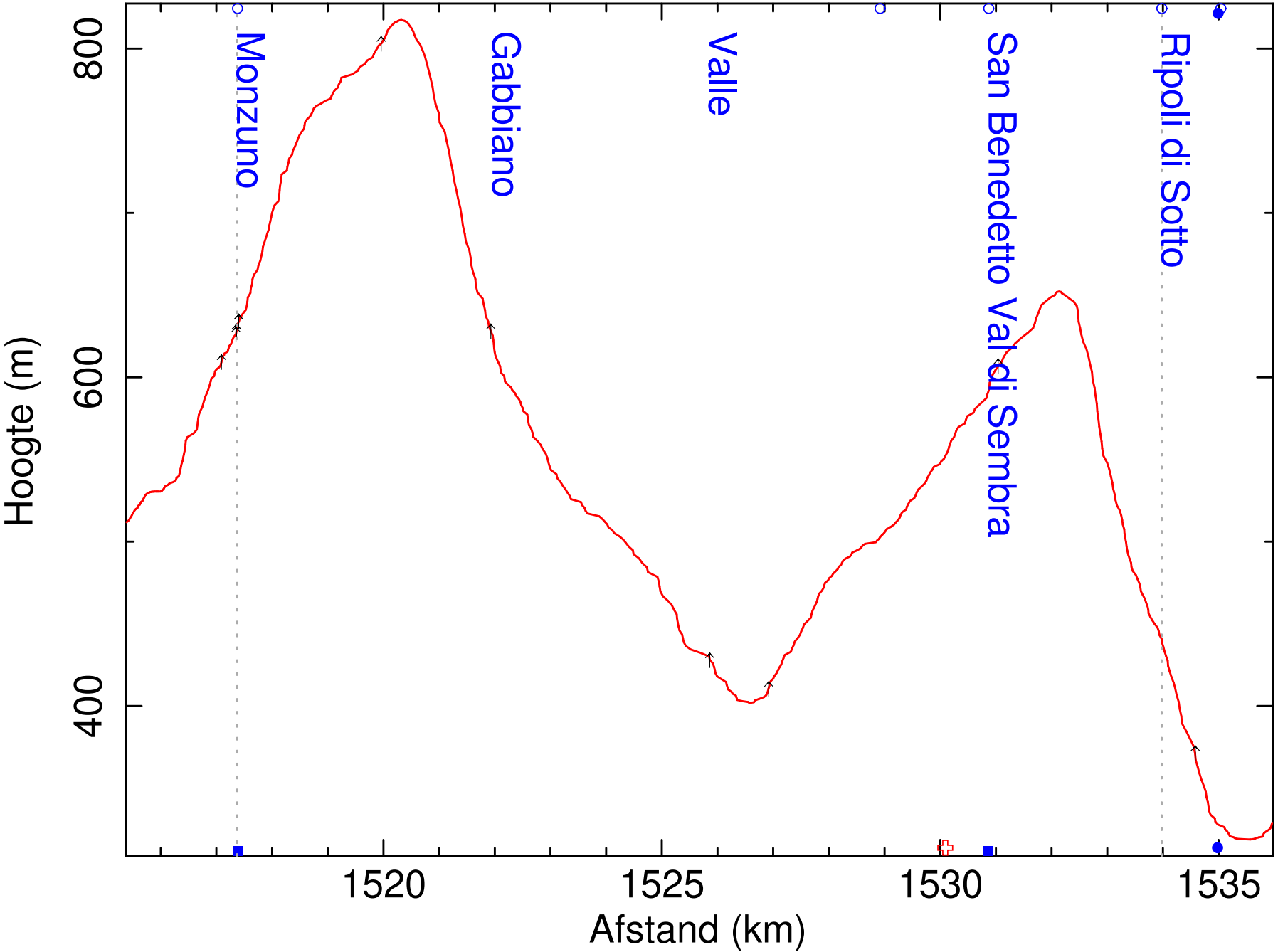
Hoofdetappe A72 – 19 km (klim: 610 m; daal: 250 m)



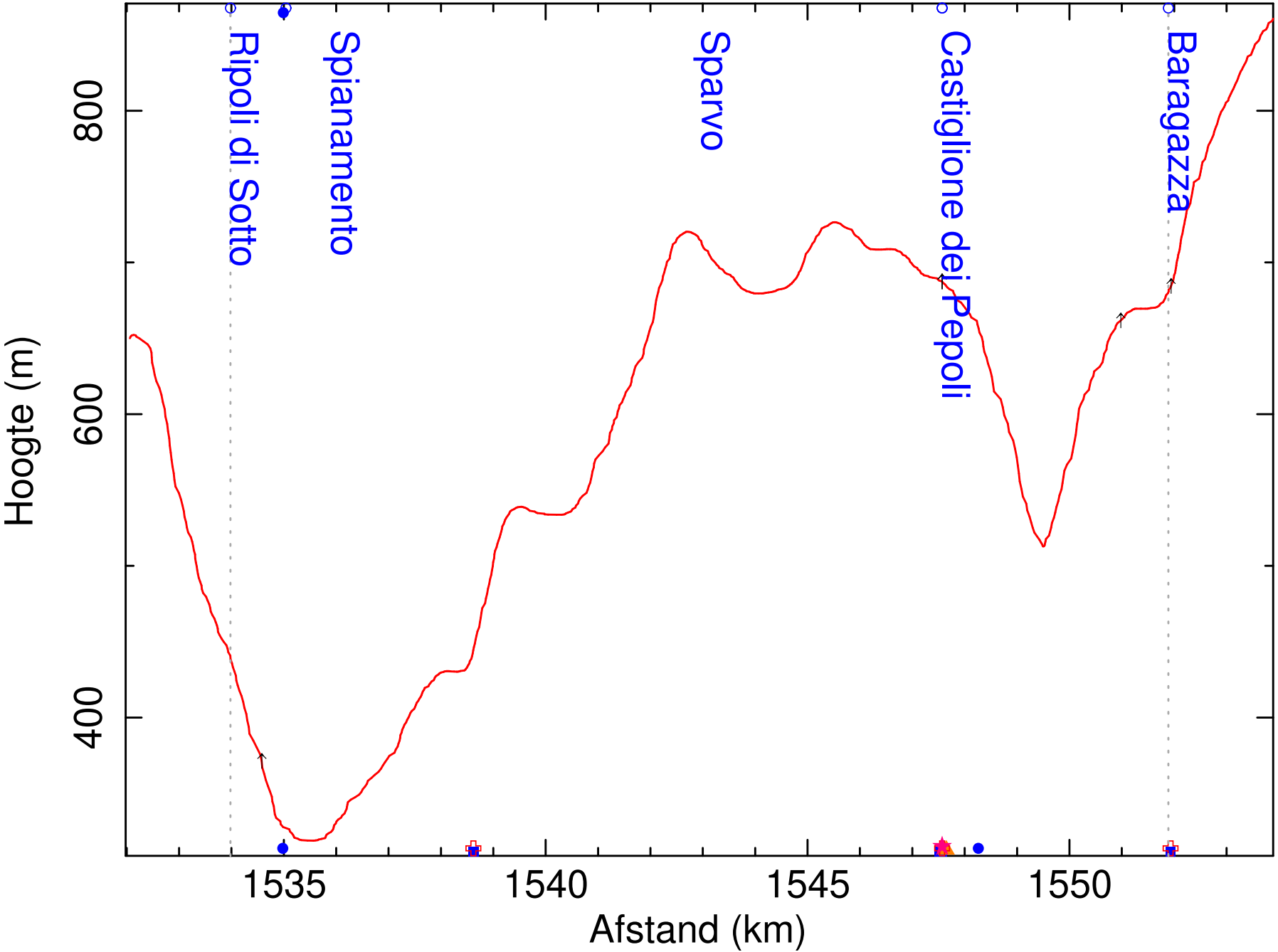
Hoofdetappe A73 – 10 km (klim: 280 m; daal: 110 m)



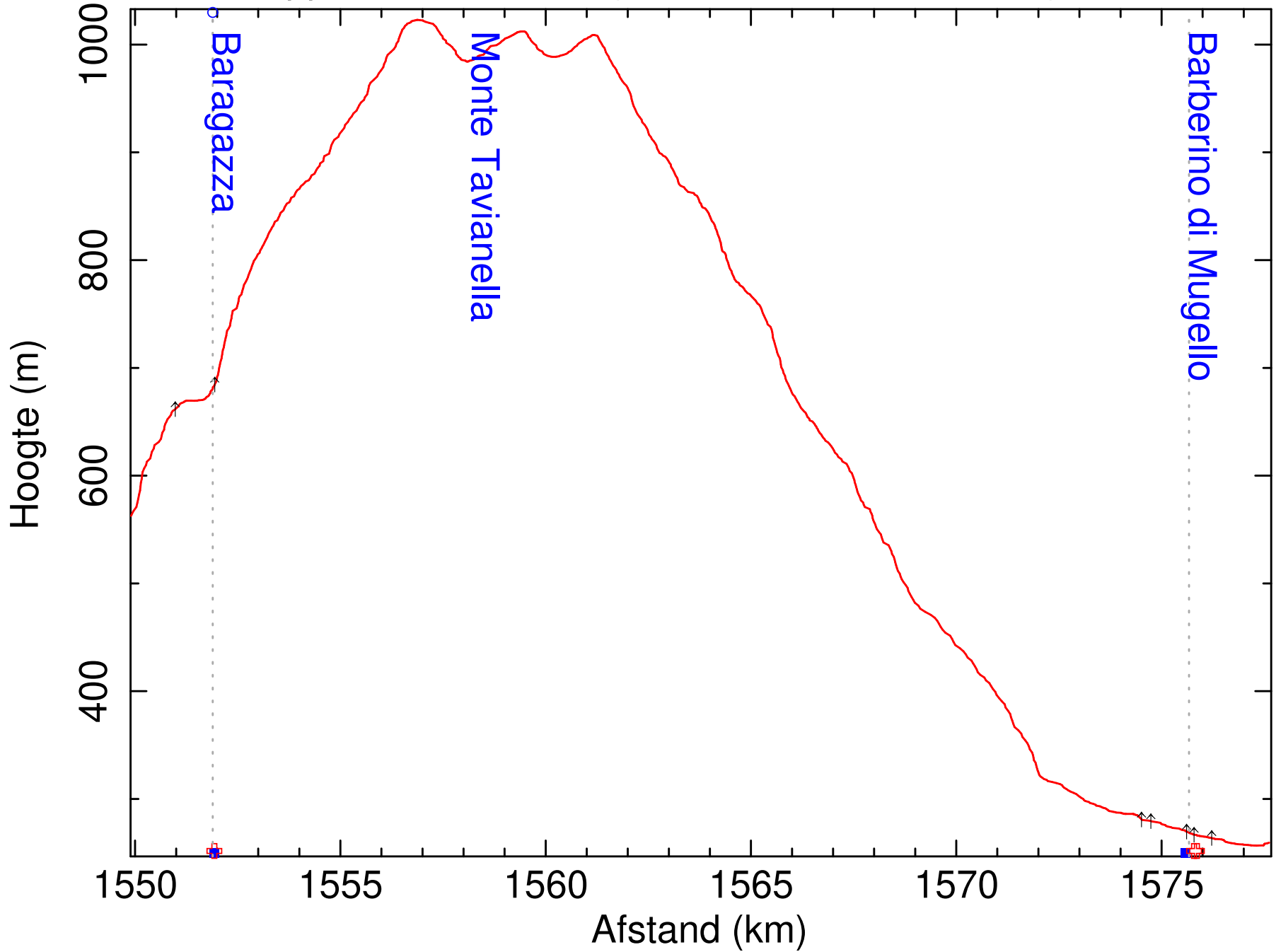
Hoofdetappe A74 – 17 km (klim: 440 m; daal: 630 m)



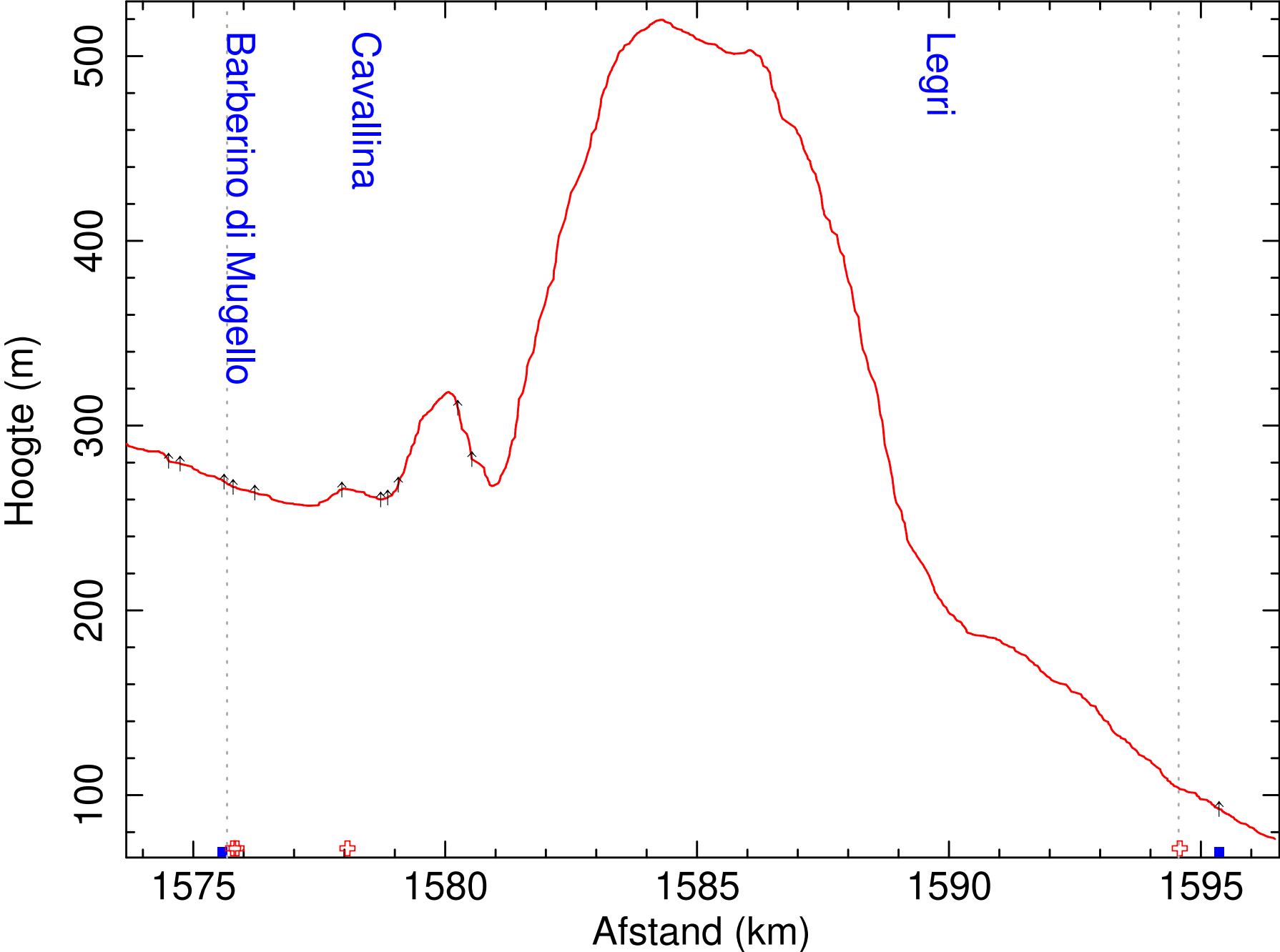
Hoofdetappe A75 – 18 km (klim: 620 m; daal: 380 m)



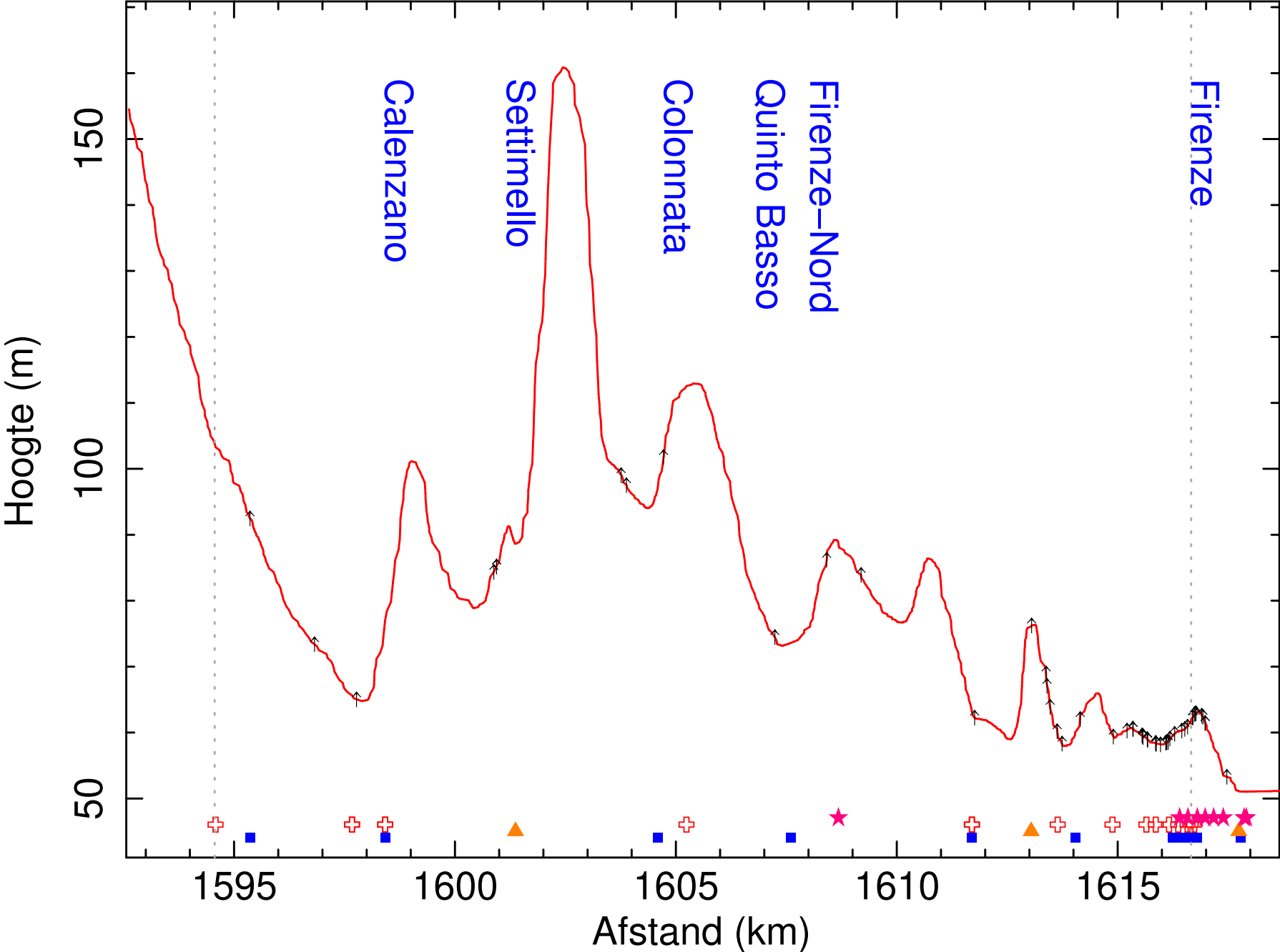
Hoofdetappe A76 – 24 km (klim: 390 m; daal: 800 m)



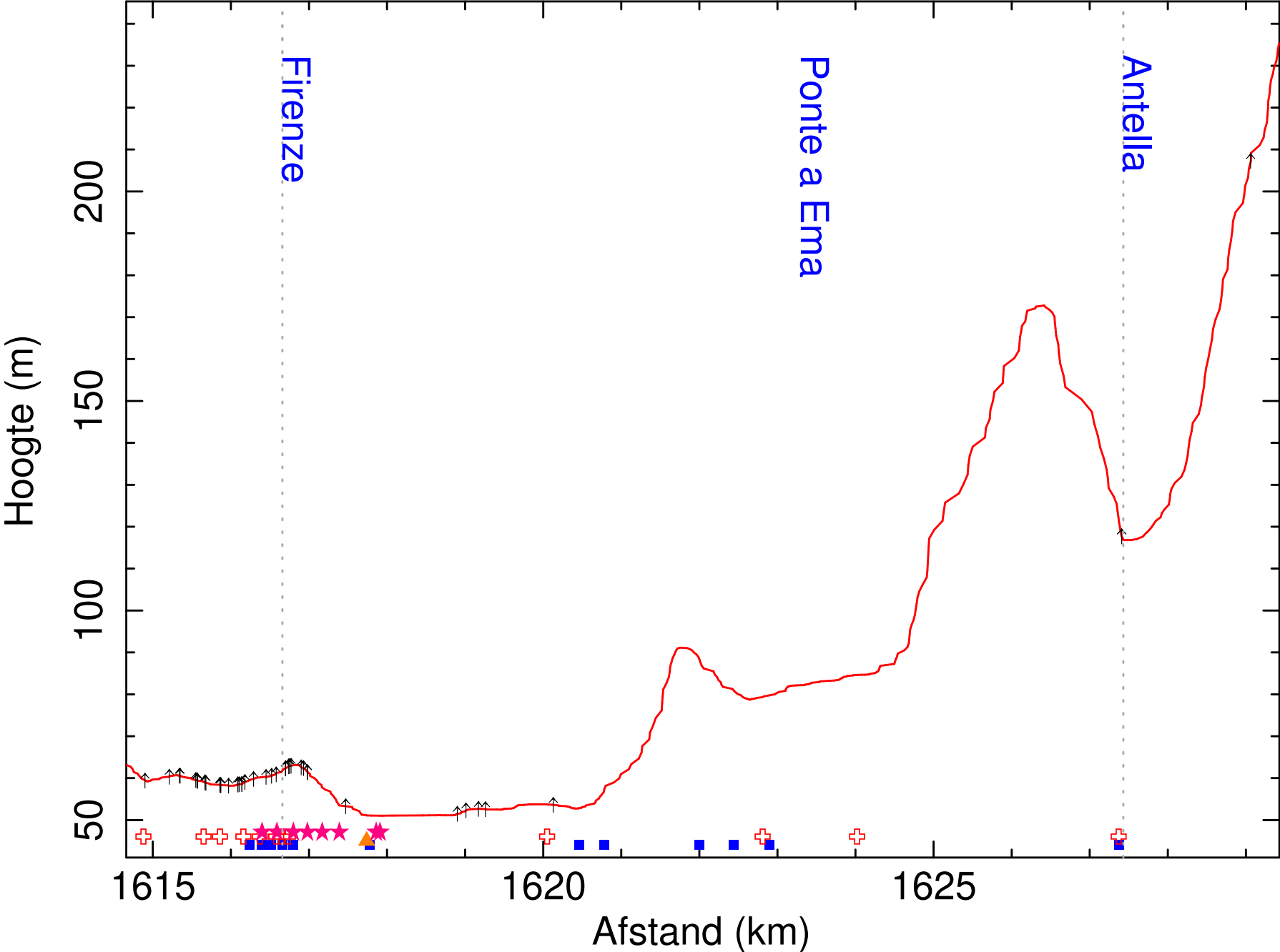
Hoofdetappe A77 – 19 km (klim: 320 m; daal: 490 m)



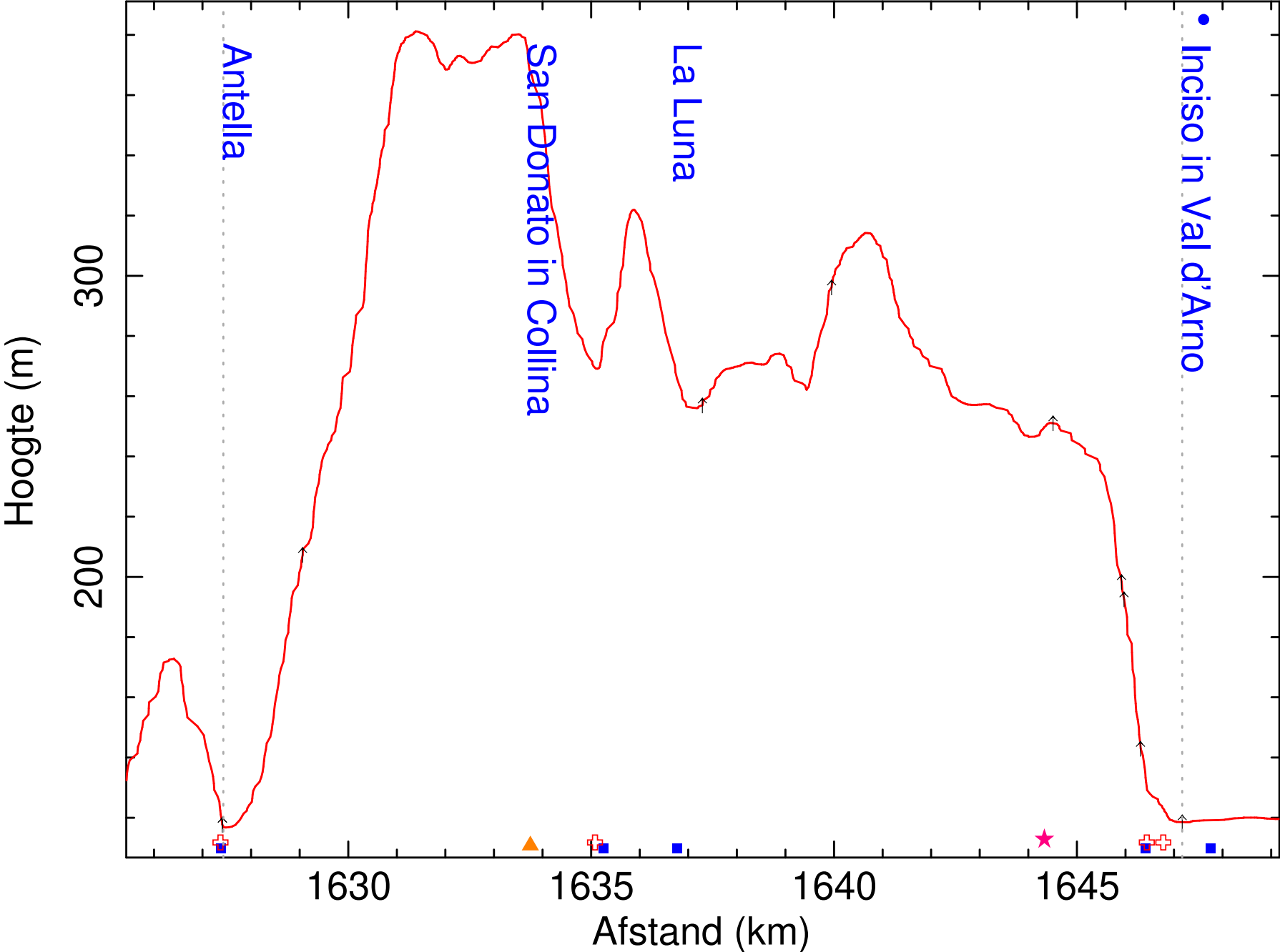
Hoofdetappe A78 – 22 km (klim: 200 m; daal: 240 m)



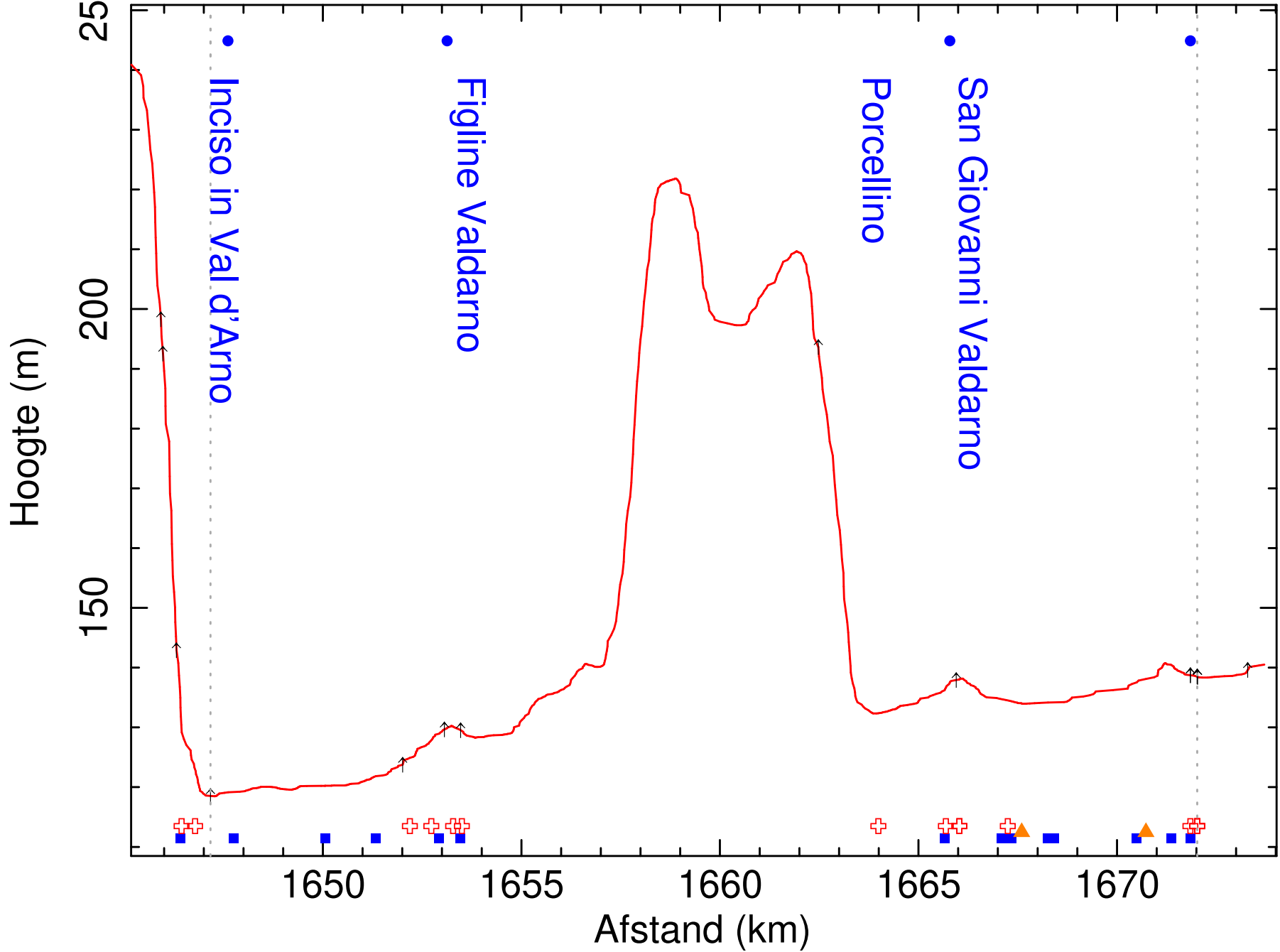
Hoofdetappe A79 – 11 km (klim: 140 m; daal: 80 m)



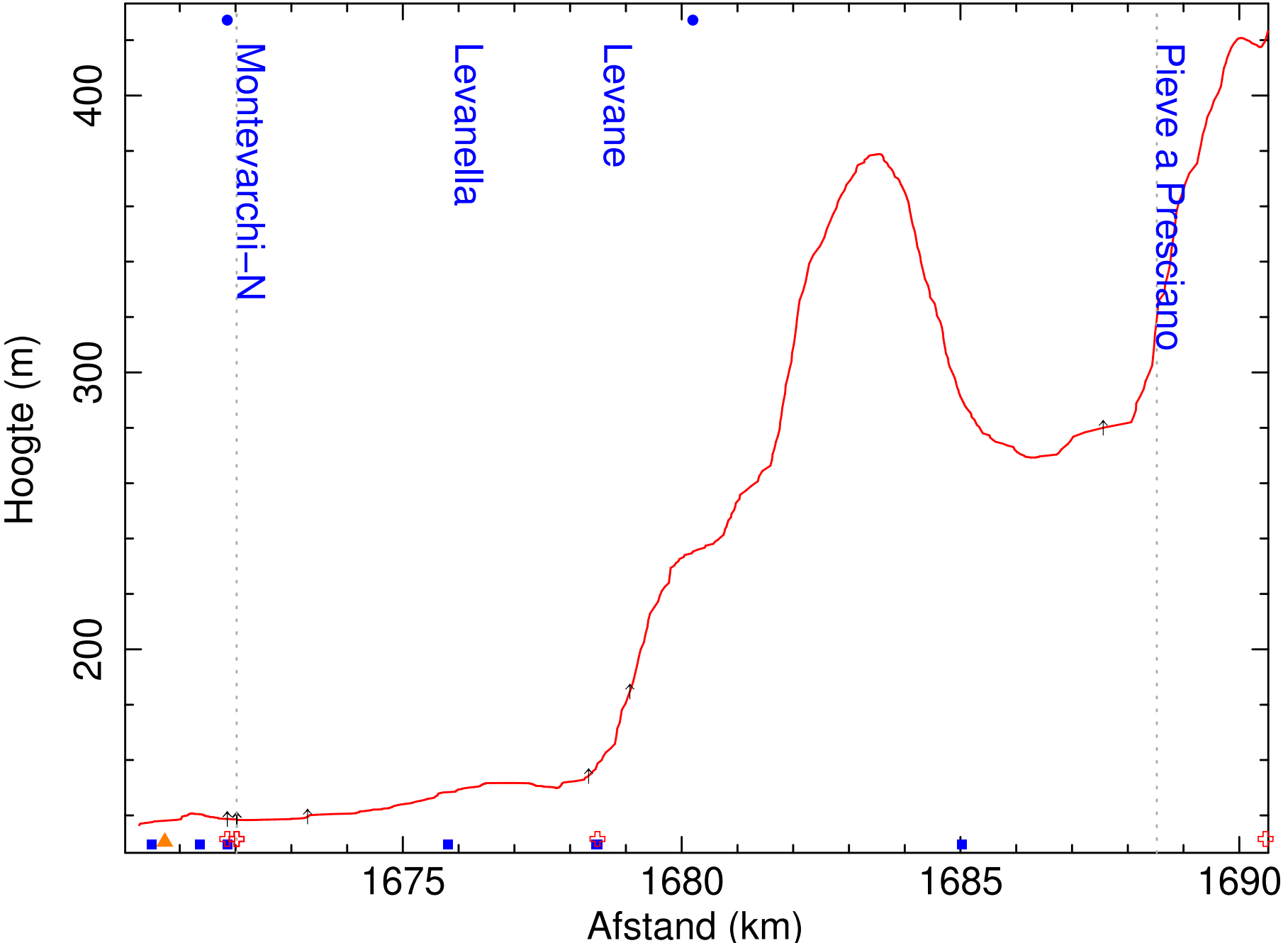
Hoofdetappe A80 – 20 km (klim: 410 m; daal: 410 m)



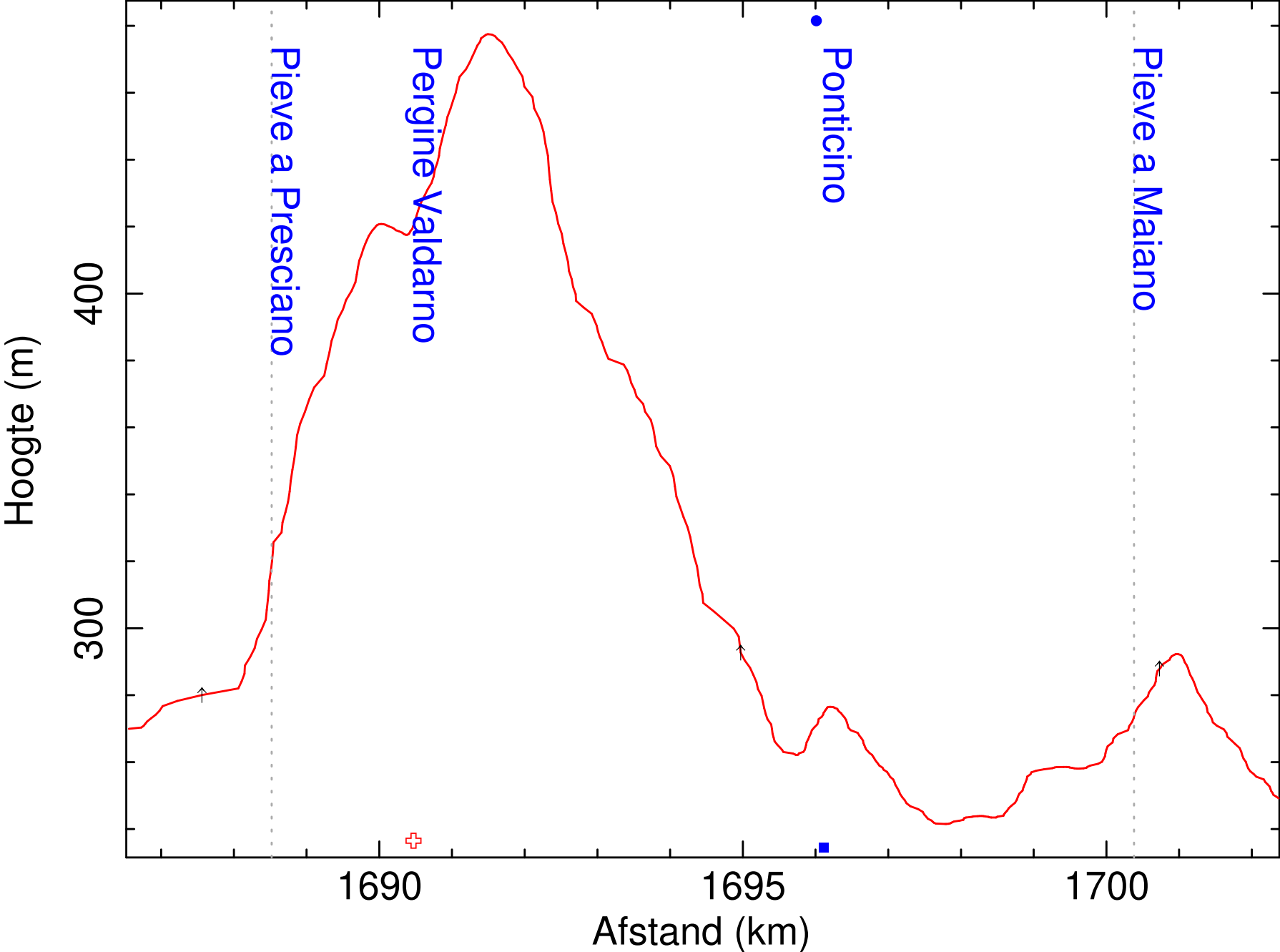
Hoofdetappe A81 – 25 km (klim: 130 m; daal: 110 m)



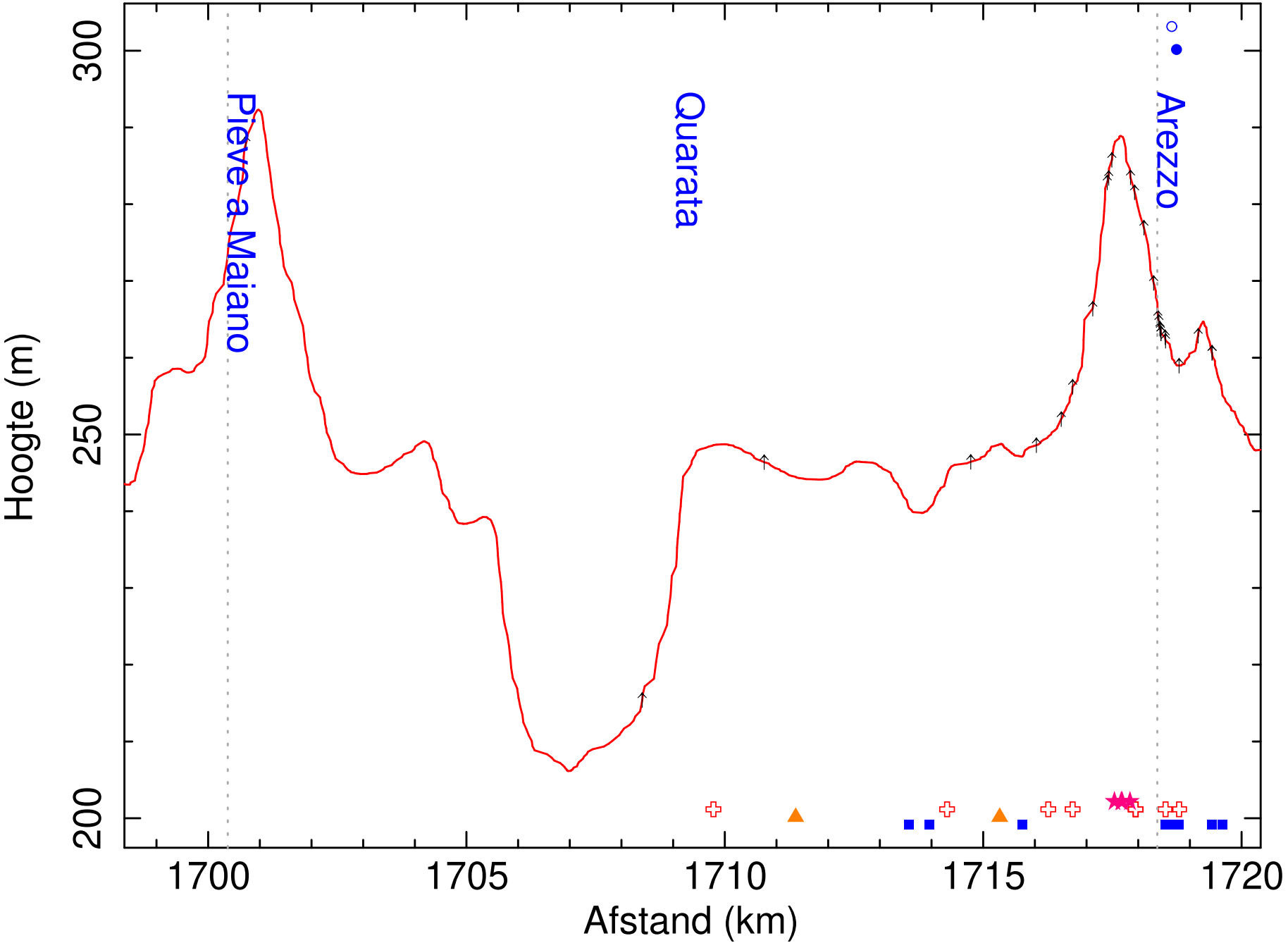
Hoofdetappe A82 – 17 km (klim: 290 m; daal: 110 m)



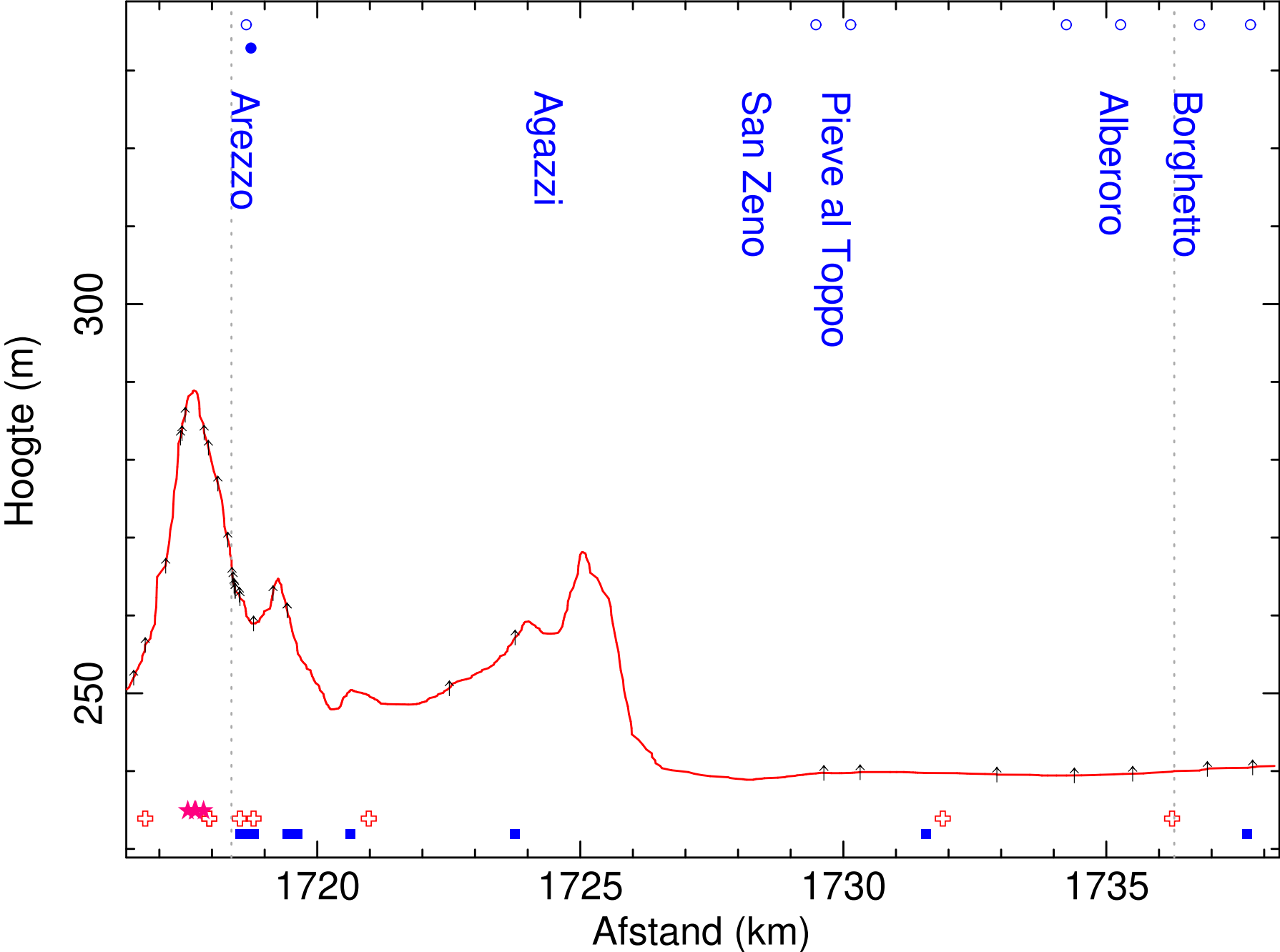
Hoofdetappe A83 – 12 km (klim: 210 m; daal: 250 m)



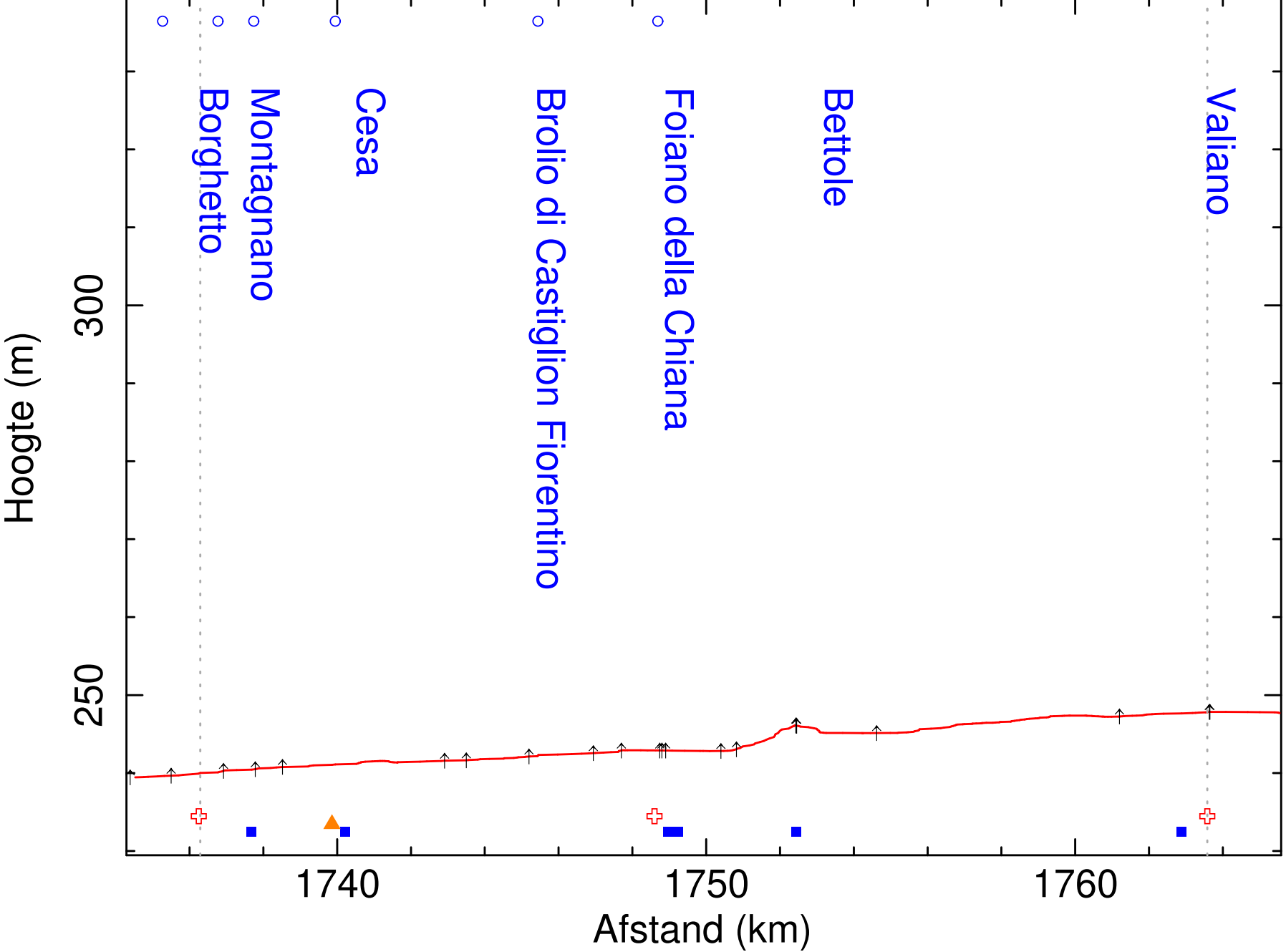
Hoofdetappe A84 – 18 km (klim: 120 m; daal: 130 m)



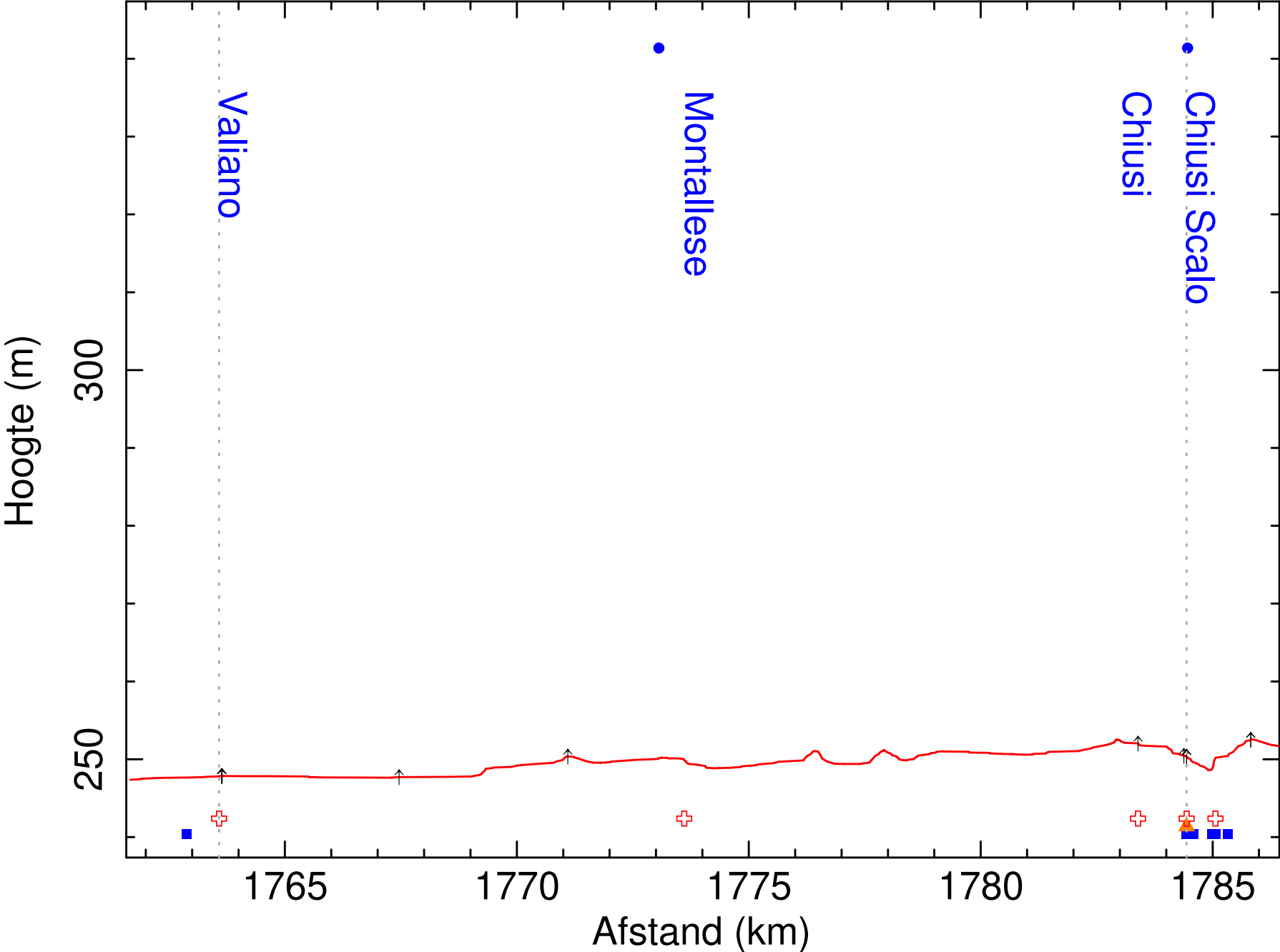
Hoofdetappe A85 – 18 km (klim: 30 m; daal: 60 m)



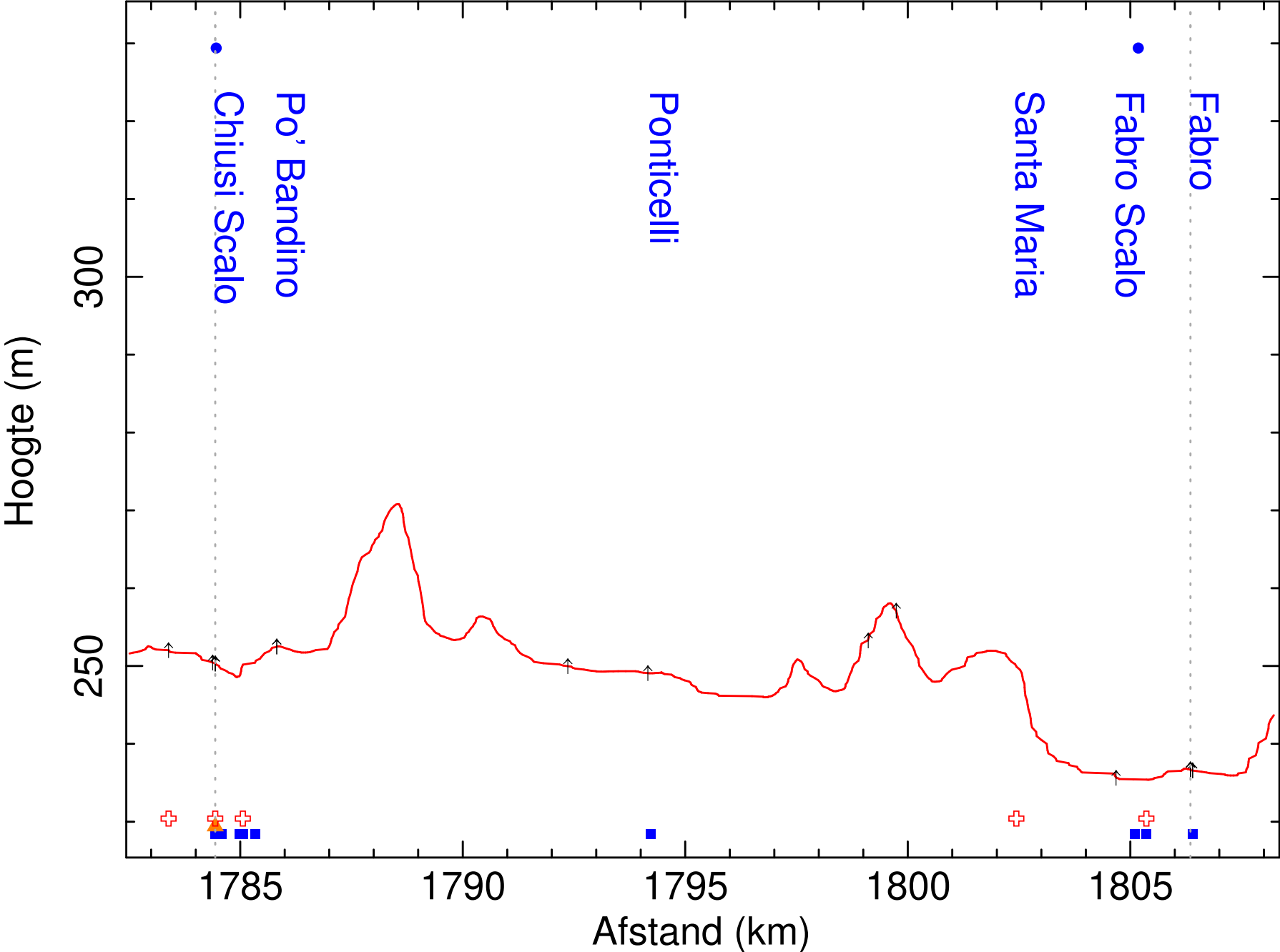
Hoofdetappe A86 – 27 km (klim: 10 m; daal: 0 m)



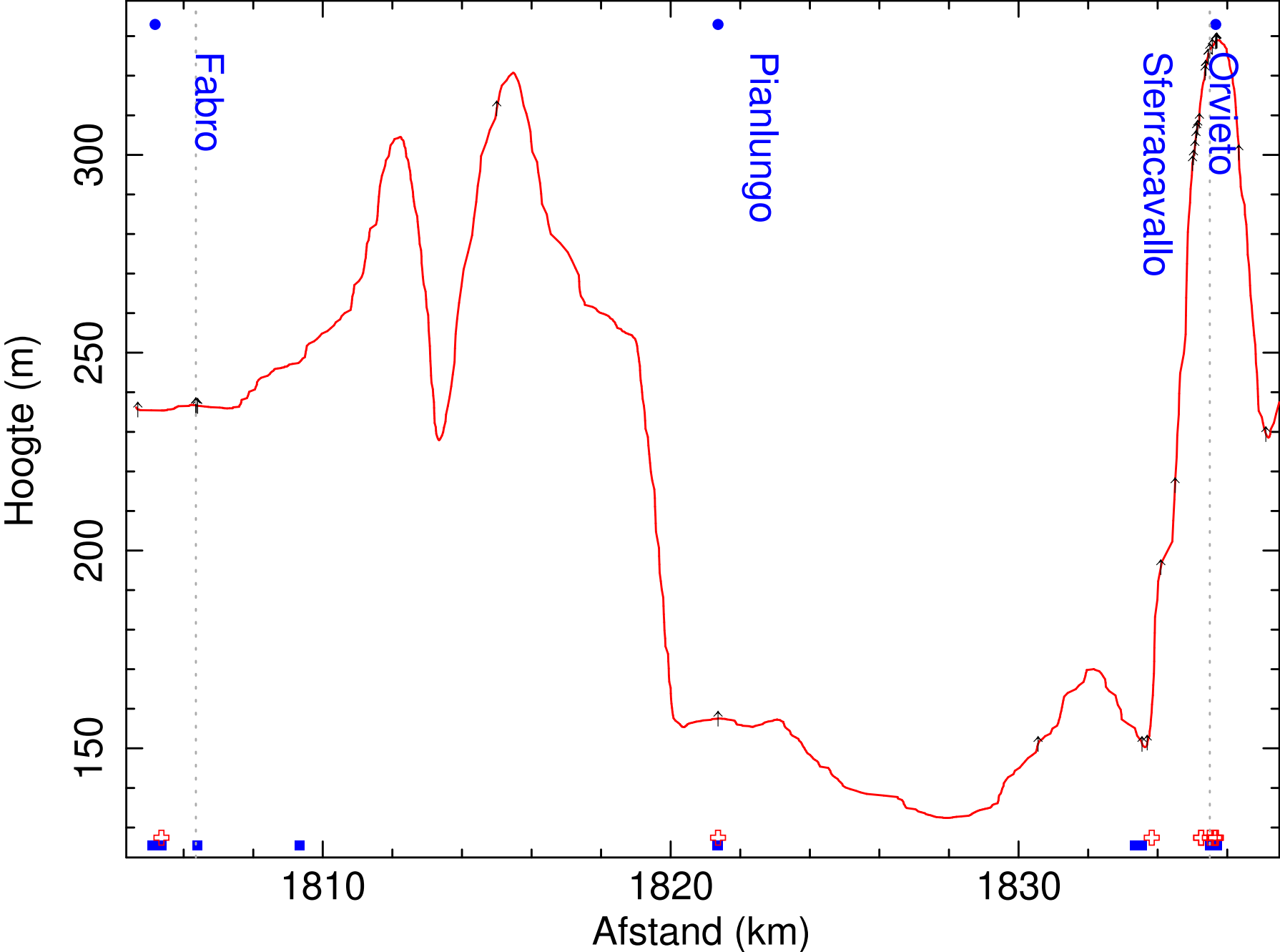
Hoofdetappe A87 – 21 km (klim: 10 m; daal: 10 m)



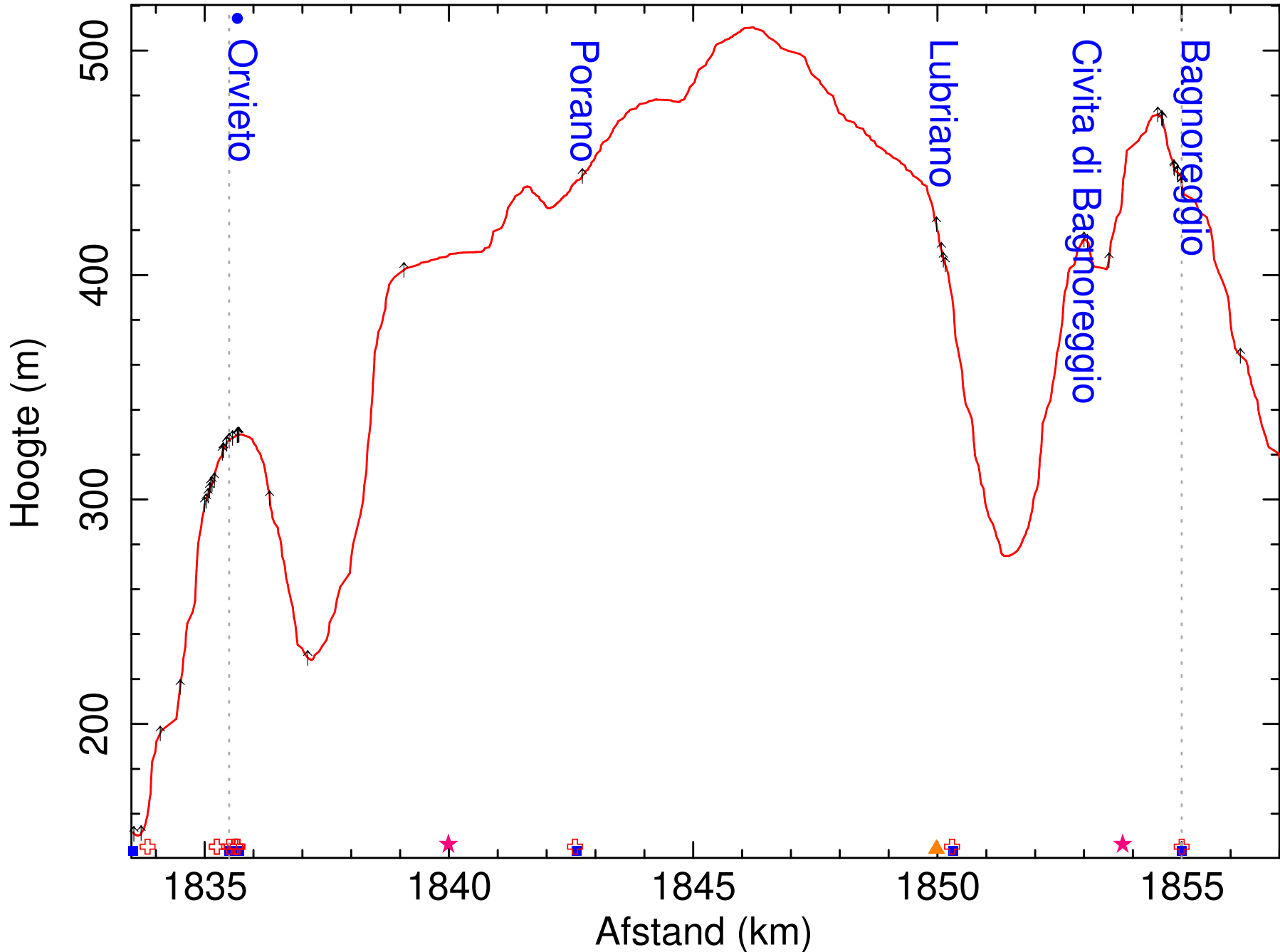
Hoofdetappe A88 – 22 km (klim: 50 m; daal: 60 m)



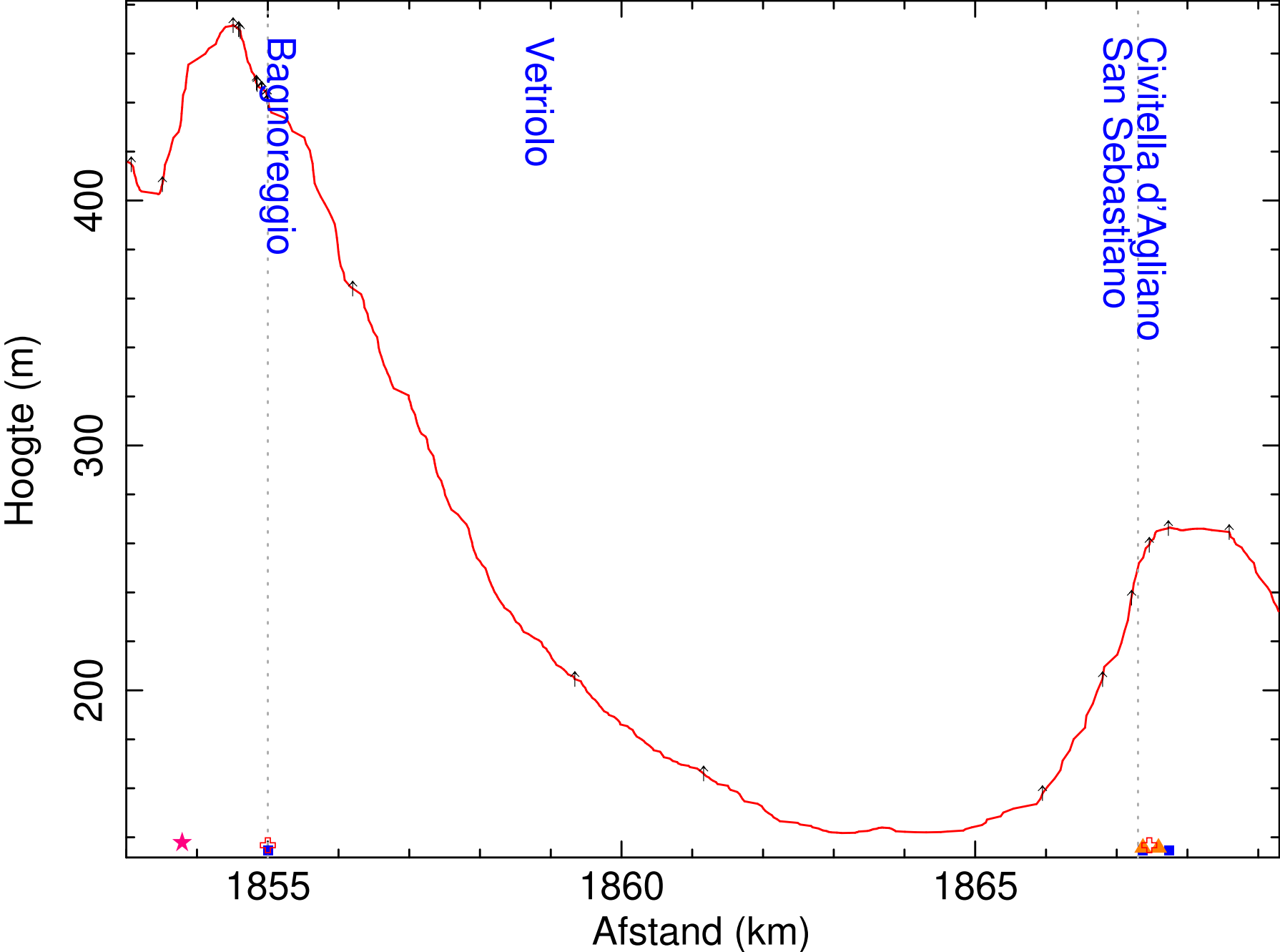
Hoofdetappe A89 – 29 km (klim: 380 m; daal: 290 m)



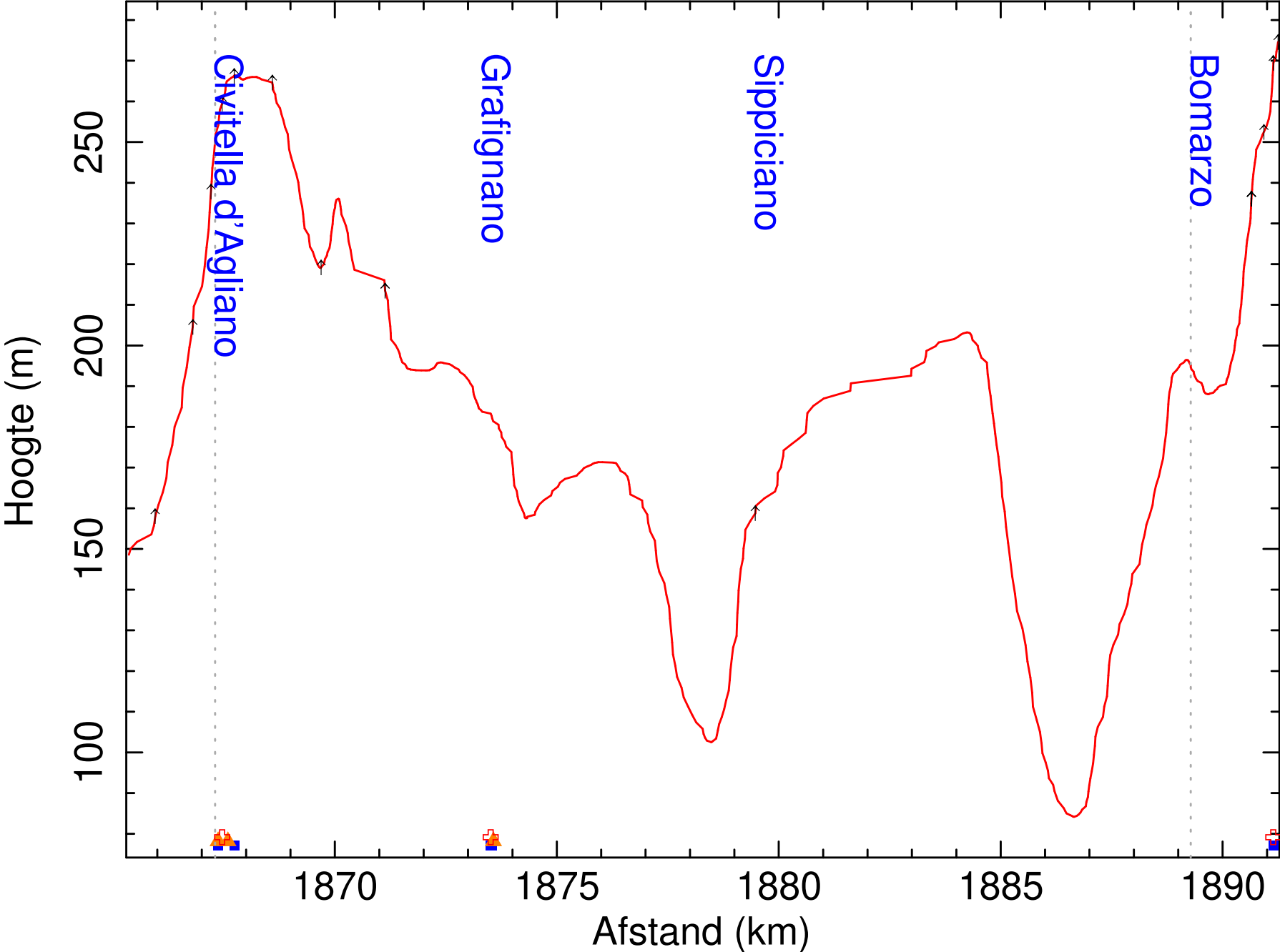
Hoofdetappe A90 – 20 km (klim: 510 m; daal: 390 m)



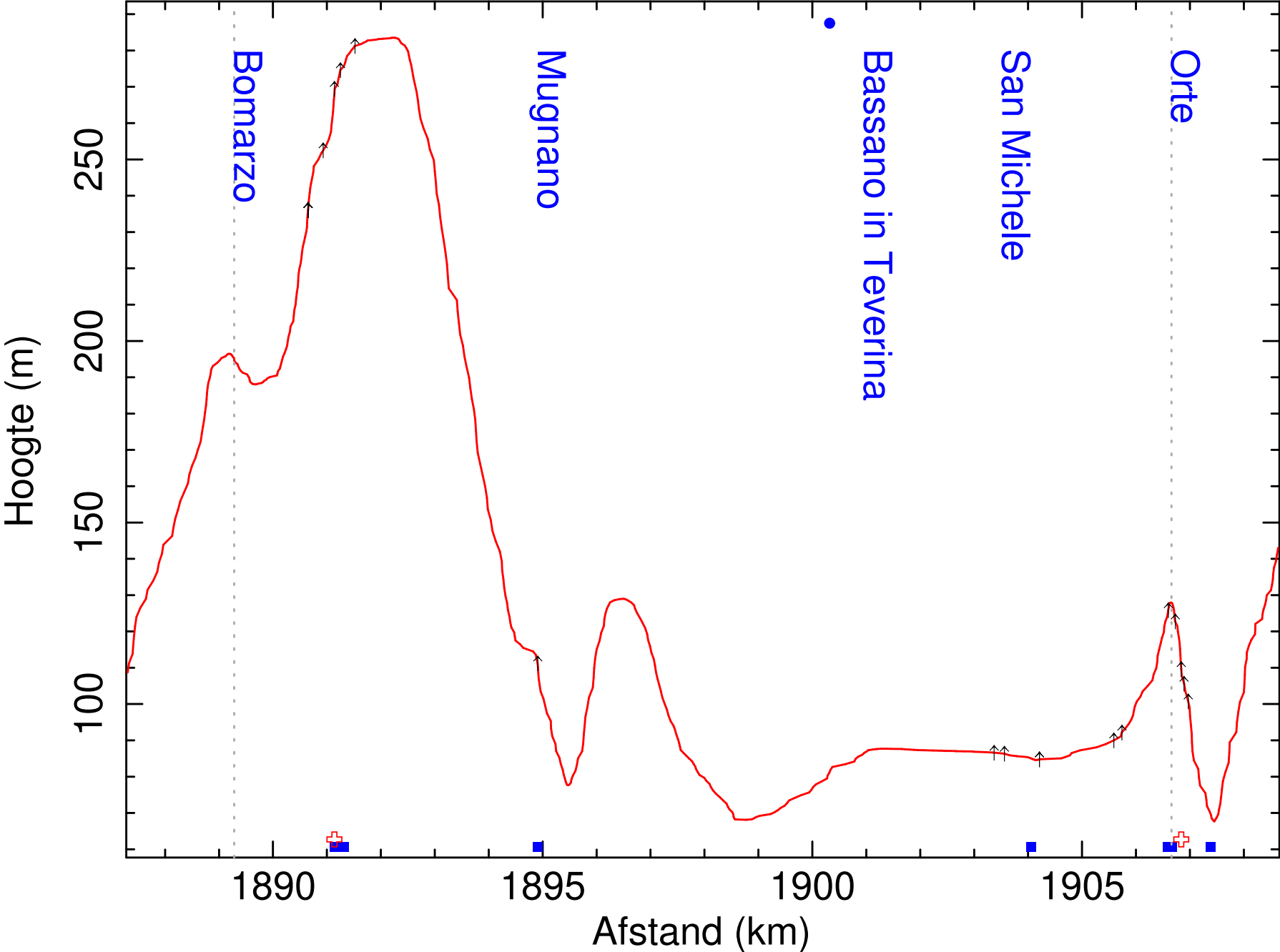
Hoofdetappe A91 – 12 km (klim: 110 m; daal: 300 m)



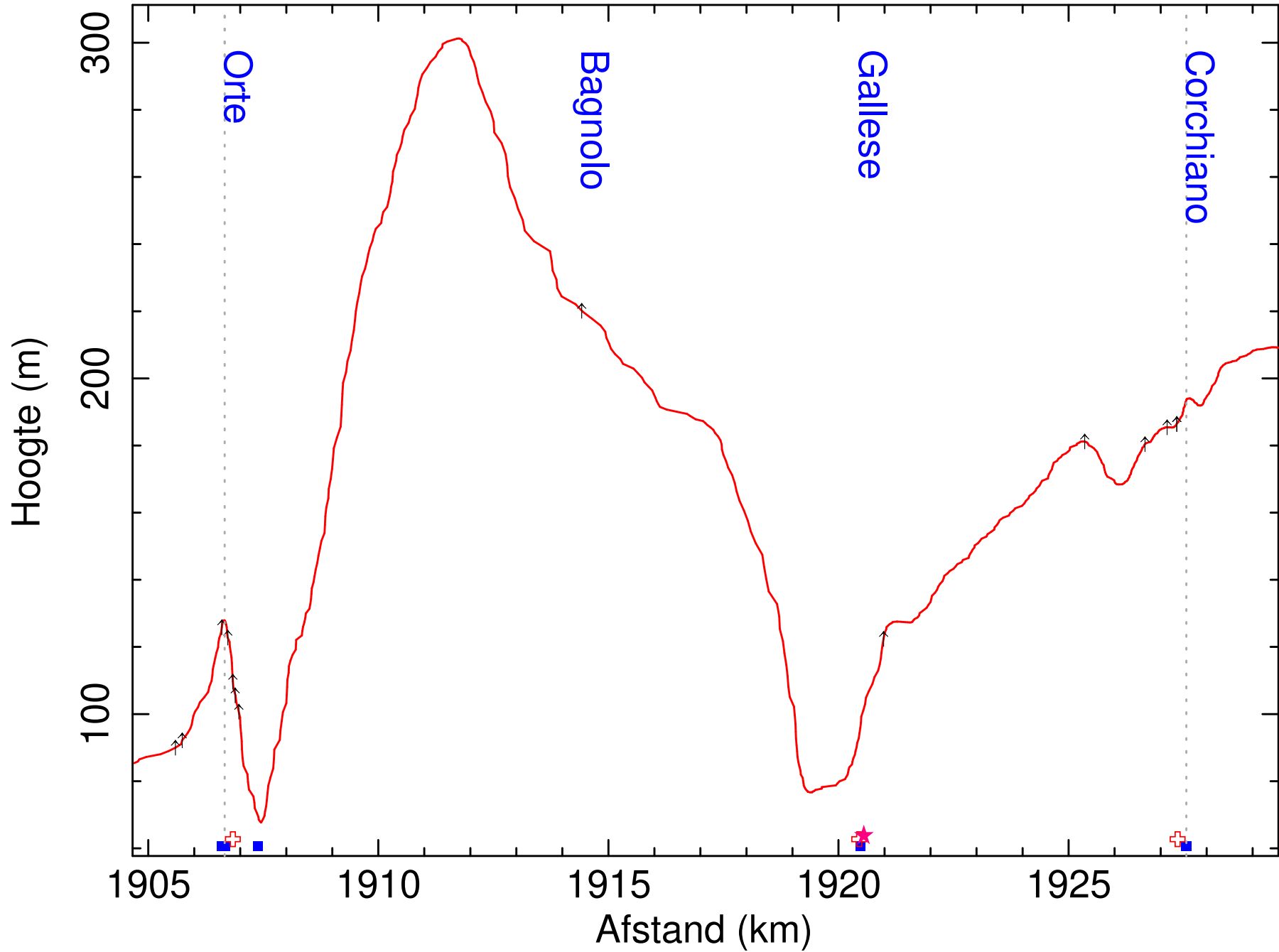
Hoofdetappe A92 – 22 km (klim: 270 m; daal: 320 m)



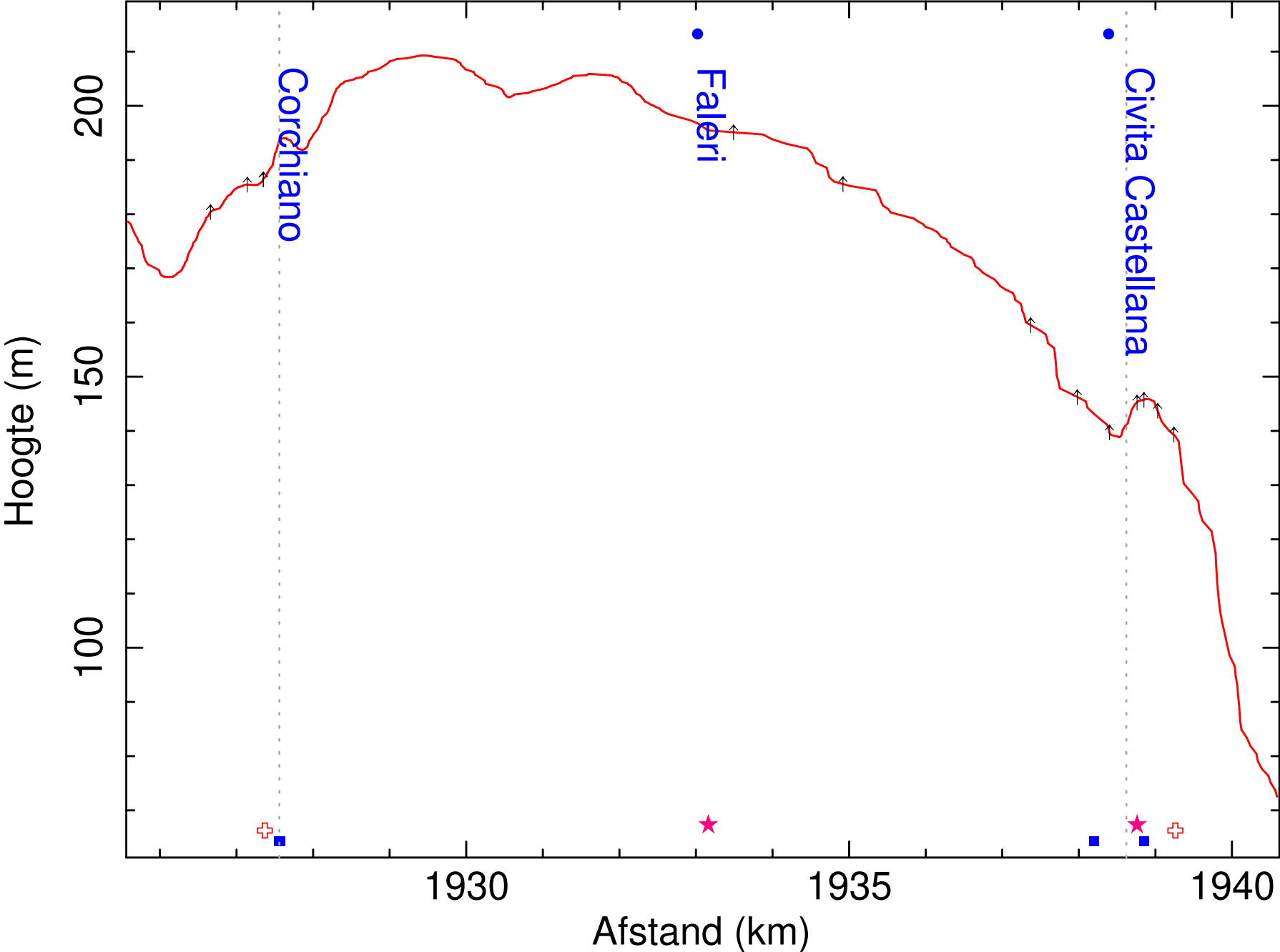
Hoofdetappe A93 – 17 km (klim: 210 m; daal: 280 m)



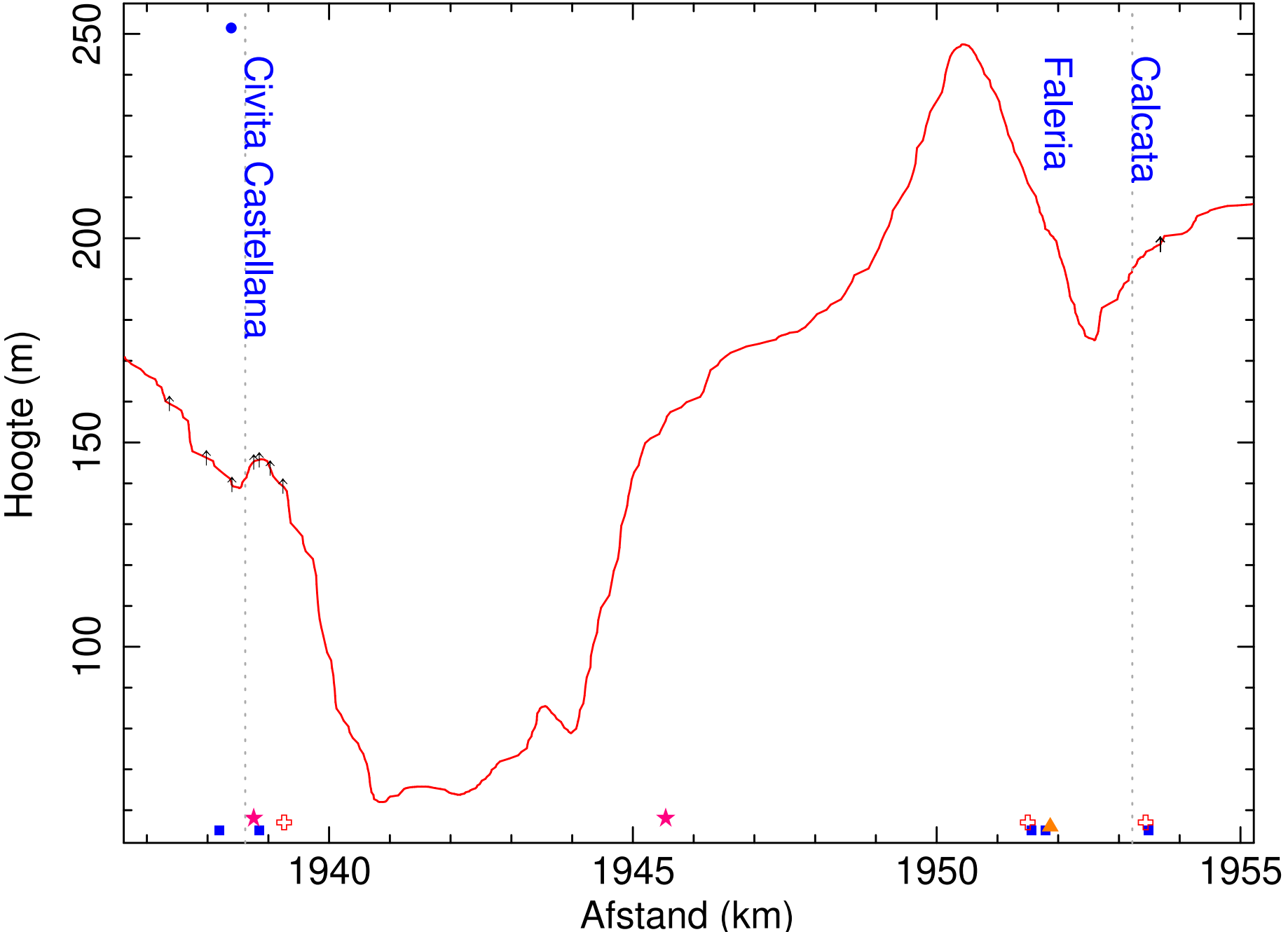
Hoofdetappe A94 – 21 km (klim: 360 m; daal: 300 m)



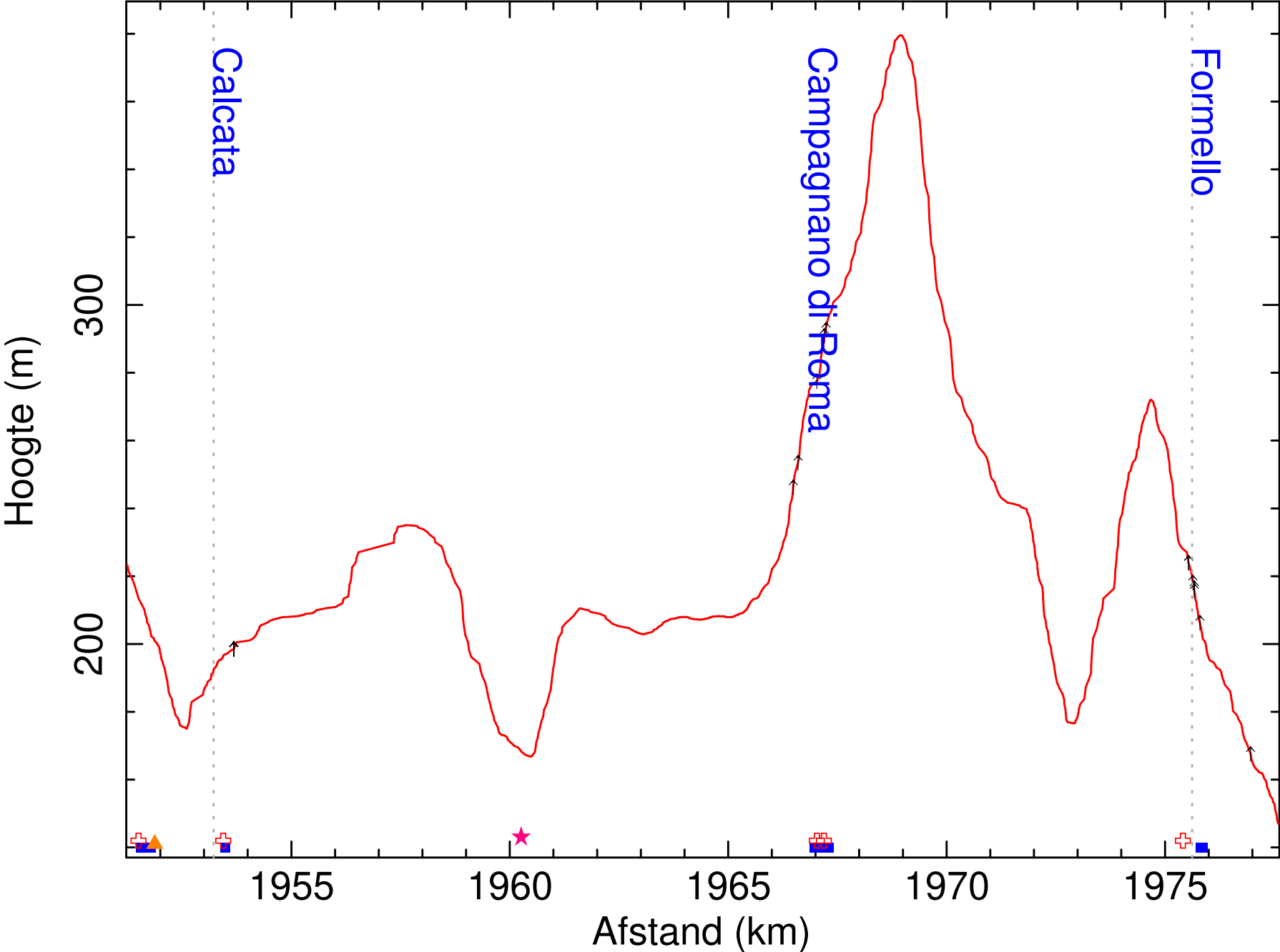
Hoofdetappe A95 – 11 km (klim: 20 m; daal: 80 m)



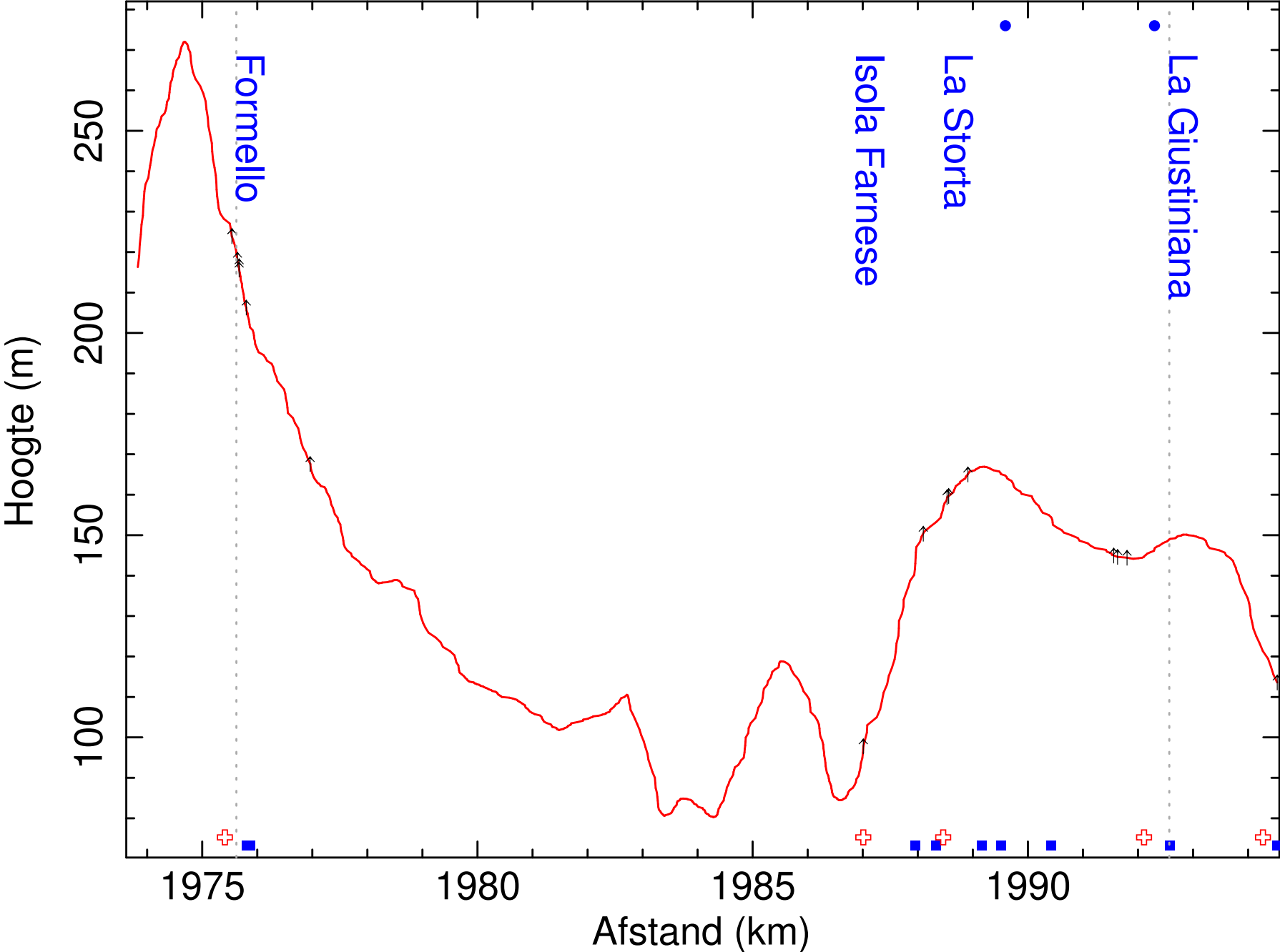
Hoofdetappe A96 – 15 km (klim: 220 m; daal: 160 m)



Hoofdetappe A97 – 22 km (klim: 360 m; daal: 330 m)



Hoofdetappe A98 – 17 km (klim: 140 m; daal: 210 m)



Hoofdetappe A99 – 17 km (klim: 120 m; daal: 250 m)

